

**PHASE ONE ENVIRONMENTAL SITE ASSESSMENT UPDATE
VACANT LAND AT 1094 EGLINTON AVENUE EAST
MISSISSAUGA, ONTARIO**

Prepared for:

**MR. ALI RAFAQAT
2094404 ONTARIO INC.
c/o LEW ASSOCIATES LIMITED**

Prepared by:

TRY ENVIRONMENTAL SERVICES INC.

**Project: 09-2319B
July 17, 2020**

**8 Widdicombe Hill
Toronto, Ontario
M9R 1B3
Tel: (416) 246-1107
Fax: (416) 246-1127**

TRY ENVIRONMENTAL SERVICES INC.

8 Widdicombe Hill
Toronto, Ontario, M9R 1B3

Tel. (416) 246-1107
Fax. (416) 246-1127

Project: 09-2319B

July 17, 2020

**2094404 Ontario Inc.
c/o Lew Associates Limited
Land Development, Planning Consultants
8900 Bathurst Street, Unit 33
Vaughan, Ontario
L4J 8A7**

Attention: Mr. Rafaqat

Dear Sirs:

**Phase I Environmental Site Assessment Update
Vacant Land at 1094 Eglinton Avenue East
Mississauga, Ontario**

Please find enclosed the Phase One Environmental Site Assessment (ESA) Update for the above-noted property.

Thank you for the opportunity to have been of assistance.

Yours very truly,

TRY ENVIRONMENTAL SERVICES INC.



Robert Ostry, M.A., P.Eng.

TABLE OF CONTENTS

1.	EXECUTIVE SUMMARY	1
2.	INTRODUCTION	2
2.1	Phase One Property Information	3
3.	SCOPE OF WORK/METHODOLOGY	3
4.	RECORDS REVIEW	4
4.1	General	4
4.1.1	Phase One Study Area Determination	4
4.1.2	First Developed Use Determination	4
4.1.3	Fire Insurance Plans	4
4.1.4	Occupancy Search Chain of Title	5
4.1.5	Environmental Reports	5
4.2	Environmental Source Information	6
4.3	Physical Setting Sources	11
4.3.1	Aerial Photographs	11
4.3.2	Topography, Geology, Hydrogeology	11
4.3.3	Fill Materials	12
4.3.4	Water Bodies and Areas of Natural or Scientific Interest (ANSIs)	12
4.3.5	Well Records	12
4.4	Site Operating Records	13
5.	INTERVIEWS	13
6.	SITE RECONNAISSANCE	13
6.1	General Requirements	13
6.2	Specific Observations	13
6.2.1	Description of Structures	13
6.2.2	Storage Tanks	13
6.2.3	Utilities	13
6.2.4	Wells	14
6.2.5	Hazardous Materials	14
6.2.6	Oil/water Separators	14
6.2.7	PCBs	14
6.2.8	Spills	14
6.2.9	Asbestos	14
6.2.10	Site Operations	14
6.2.11	Hydraulic Equipment	14

6.2.12	Reconnaissance of Adjacent Properties	14
6.3	Investigation Summary	15
7.	REVIEW AND EVALUATION OF INFORMATION	15
7.1	Current and Past Uses	15
7.2	Potentially Contaminating Activity (PCA)	18
7.3	Areas of Potential Environmental Concern (APEC)	18
7.4	Phase One ESA Conceptual Model	18
7.4.1	Areas Where Potentially Contaminating Activities Have Occurred	18
7.4.2	Contaminants of Concern	18
7.4.3	Potential for Underground Utilities to Affect Contaminant Distribution	18
7.4.4	Regional or Site Specific Geology and Hydrogeological Information	18
7.4.5	Uncertainty or Absence of Information	18
8.	CONCLUSIONS AND RECOMMENDATIONS	19
9.	LIMITATIONS	20
10.	QUALIFICATIONS OF THE ASSESSOR	20
11.	STATEMENT OF COMPLETION	21

DRAWINGS

- DRAWING 1: SITE SURVEY PLAN
 DRAWING 2: SITE LOCATION PLAN
 DRAWING 3: CONCEPTUAL SITE MODEL FIGURE 1

APPENDICES

- APPENDIX A: ECOLOG ERIS DATABASE SEARCH
 APPENDIX B: REGULATORY INQUIRIES
 APPENDIX C: AERIAL PHOTOGRAPHS
 APPENDIX D: SITE PHOTOGRAPHS

**PHASE ONE ENVIRONMENTAL SITE ASSESSMENT UPDATE
VACANT LAND AT 1094 EGLINTON AVENUE EAST
MISSISSAUGA, ONTARIO**

1. EXECUTIVE SUMMARY

A Phase One Environmental Site Assessment (ESA) Update conforming to the requirements outlined in Schedule D of Consolidated Ontario Regulation (O.Reg.) 153/04 was undertaken on the subject property located at 1094 Eglinton Avenue East in Mississauga, Ontario. The legal description of the property is “CON 2 NDS PT LT 8 - PTS 2, 7-9 43R36648”

The property is located in Mississauga, Ontario on the south side of Eglinton Avenue East approximately 40 m (metres) east of Tomken Road where for the purposes of reporting Eglinton Avenue East is assumed to extend in an east-west direction. The closest major intersection is Eglinton Avenue East and Dixie Road approximately 800 m (metres) to the east.

The property is currently owned by 2094404 Ontario Inc., since April 2018. The property has not previously been developed.

The subject property is located in an area of commercial land usage. Review of public documents and observation of the neighbouring properties from publicly accessible areas was undertaken to assess potential contaminating activities and sensitive land uses in the vicinity area. In this regard, the properties adjacent to the subject site are occupied as follows:

- **north:** - Eglinton Avenue East then 5030 Maingate Drive (commercial plaza with tenants including Office Furniture, Adams Door Systems, Pita and Grill, and Platinum Auto Parts)
- **east:** - 1108 Eglinton Avenue East (residential house)
- **south:** - 1105 to 1135 Crestlawn Drive (commercial/light industrial complex with tenants Lewke Construction, Collectcorp, Unique Auto Automotive, Town & Country, Golden Taxi, Dixie Kitchen, etc.)
- **west:** - 1086 Eglinton Avenue East (residential house) and 1044 to 1060 Eglinton Avenue East (Tyndall Estates Retirement Residence)

According to information available from city directories, land title information, aerial photographs, and interviews with personnel familiar with the property, the property is currently vacant and has not previously been developed.

No vent or fill pipes normally associated with underground storage tanks, nor any above ground storage tanks were noted on the subject property on the day of inspection.

No drinking water wells are present on site. It is our understanding that one monitoring well was installed prior to 2009 as part of a geotechnical investigation.

No hazardous materials were noted to be present on site on the day of inspection.

The general area is comprised of clayey silt till and consequently, the groundwater is not overly susceptible to contamination from surface spills. In this regard, the shallow groundwater table likely slopes in a southwesterly direction in a similar fashion to the topographic gradient and the upgradient commercial property to the northeast would not likely have a significant adverse environmental impact on the subject property.

PCAs (Potentially Contaminating Activities) and resulting Areas of Potential Environmental Concern (APEC) were not identified on the subject property or in the Phase One ESA Study Area.

No other PCAs or APEC were identified that would have caused an adverse environmental impact to soil or groundwater on the subject site. Environmental conditions for the land or water on, in or under the property do not require a risk assessment to be undertaken.

Further investigation in the form of a Phase Two ESA is not required or warranted.

2. INTRODUCTION

TRY Environmental Services Inc. was retained by Lew Associates Limited on behalf of 2094404 Ontario Inc., to carry out a Phase One ESA of the vacant lot on the south side of Eglinton Avenue East, approximately 40 m east of Tomken Road in Mississauga, Ontario. The purpose of the assessment was to identify current and previous land use on or adjacent to the property which might be associated with potential sources of environmental concern. This assessment did not include sampling or testing.

2.1 PHASE ONE PROPERTY INFORMATION

The subject property at 1094 Eglinton Avenue East is located in Mississauga, Ontario on the south side of Eglinton Avenue East approximately 40 m east of Tomken Road where for the purposes of reporting Eglinton Avenue East is assumed to extend in an east-west direction. The closest major intersection is Eglinton Avenue East and Dixie Road approximately 800 m (metres) to the east. The legal description is "CON 2 NDS PTLT 8 - PTS 2, 7-9 43R36648". A site survey is enclosed as **Drawing 1** and a location map is enclosed as **Drawing 2**.

The property is currently owned by 2094404 Ontario Inc., since April 2018. The property has not previously been developed.

3. SCOPE OF WORK/METHODOLOGY

The scope of this review generally conforms to the requirements outlined by the Canada Mortgage and Housing Corporation (CMHC), the Canadian Standards Association (CSA) standard Z768-01 for Phase I ESAs, and the Phase One ESA protocol outlined in Schedule D of Consolidated O.Reg. 153/04 as amended under the Environmental Protection Act.

The scope of the assessment entailed:

- (i) perform a site visit on July 3, 2020
- (ii) interview persons familiar with the site and site history
- (ii) interpret available historic aerial photographs
- (iii) undertake a land title search to determine ownership history
- (iv) verify aspects of regulatory compliance with the Ministry of Environment, Conservation, and Parks (MECP)
- (v) request a search by the Spills Action Centre (SAC) of any documented hazardous spills which may have occurred near the site
- (vi) request a search of the Fuels Safety Division of the Technical Standards & Safety Authority (TSSA) records regarding the registration of underground storage tanks
- (vii) search MECP documents regarding the potential historical use of the subject and vicinity properties for waste disposal sites, coal gasification plant waste sites, industrial sites which produced or used coal tar and related tars, and PCB storage sites
- (viii) request Ecolog ERIS database and Insurance Products search
- (ix) prepare recommendations regarding the need for potential remedial action or further investigation

4. RECORDS REVIEW

4.1 GENERAL

4.1.1 Phase One Study Area Determination

The subject Phase One property is located in an area of commercial land usage on the south side of Eglinton Avenue East between Tomken Road to the west and Dixie Road to the east in Mississauga, Ontario (**Drawing 1**). The Phase One property is not deemed to be an enhanced investigation property (i.e. prior use as a garage, bulk liquid facility, or dry cleaners). The site is a roughly-rectangular shaped piece of land fronting on to Eglinton Avenue East at the north side. A municipal sidewalk is present along Eglinton Avenue East at the north side of the property. The vicinity properties are municipally serviced for water and sewers and any surface spills would likely be directed to the municipal sewer system with minimal impact on the property. Observations of the neighbouring properties from publicly accessible areas, including review of public documents were undertaken to assess potential contaminating activities and sensitive land uses in the vicinity area. In this regard, the properties adjacent to the subject site are occupied as follows:

- **north:** - Eglinton Avenue East then 5030 Maingate Drive (commercial plaza with tenants including Office Furniture, Adams Door Systems, Pita and Grill, and Platinum Auto Parts)
- **east:** - 1108 Eglinton Avenue East (residential house)
- **south:** - 1105 to 1135 Crestlawn Drive (commercial/light industrial complex with tenants Lewke Construction, Collectcorp, Unique Auto Automotive, Town & Country, Golden Taxi, Dixie Kitchen)
- **west:** - 1086 Eglinton Avenue East (residential house) and 1044 to 1060 Eglinton Avenue East (Tyndall Estates Retirement Residence)

None of the activities observed on the vicinity properties from publicly accessible areas were deemed to be of environmental significance and would not likely have an adverse environmental impact on the subject property.

4.1.2 First Developed Use Determination

According to information available from city directories, land title information, aerial photographs, and interviews with personnel familiar with the property, the property has not previously been developed.

4.1.3 Fire Insurance Plans

Fire insurance plans were not available for the subject site or vicinity area.

4.1.4 Occupancy Search and Chain of Title

A title search was undertaken dating back to the patent by the Crown in 1841. The subject site was owned by private individuals as one 128 acre property from 1841 until 1974 when the Golden Town Company Limited and Hills and Valley Company Limited purchased the property. Private individuals held title until 1986 when Minas Investments Incorporated purchased the property. 1751504 Ontario Inc., purchased the property in 2016 and sold it to the current owner, 2094404 Ontario Inc.

4.1.5 Environmental Reports

The following previous environmental reports were reviewed:

Phase I ESA, 1094 Eglinton Avenue East, Mississauga, ON dated January 4, 2010

A Phase I ESA report dated January 4, 2010 on 1094 Eglinton Avenue East, Mississauga, ON, prepared by Soil Probe Ltd., was reviewed. The report indicated that one groundwater monitoring well was located in the centre of the property at that time, and one groundwater sample was obtained and submitted for chemical analyses of metals and inorganic compounds and volatile organic compounds (VOCs). The results were well below the applicable Table 3 Standards referenced under Ontario Regulation (O.Reg.) 153/04. The report concluded that *“In summary, the Phase I ESA did not reveal any significant environmental concerns that would impact on or restrict the current use or redevelopment of the property and no further investigation is required.”*

Phase I ESA Update, 1094 Eglinton Avenue East, Mississauga ON dated August 5, 2014

A Phase I ESA report dated August 5, 2014 on 1094 Eglinton Avenue East, Mississauga, ON, prepared by Soil Probe Ltd., was reviewed and provided the following conclusion:

“In summary, no significant environmental concerns or issues associated with the property have occurred since the initial Phase I ESA report was issued in January 2010. In this regard, any potential spills at the automotive repair facilities located at 1105 Crestlawn Drive adjacent to the southern property boundary would likely migrate eastward to Little Etobicoke Creek and not have any adverse environmental impact on the subject property. We also recommend that the observed monitoring well on the 1094 Eglinton Avenue East property should be decommissioned by a licensed water well contractor in accordance with procedures outlined in Regulation 903 unless approval is obtained from relevant authorities for retention and future monitoring of groundwater on the property.”

4.2 ENVIRONMENTAL SOURCE INFORMATION

A review of the following documents published by the former Ministry of the Environment (MOE), now the MECP, indicated that no waste disposal sites, industrial coal tar sites or coal gasification plants had ever been in the immediate vicinity within 1 km of the subject property:

- Inventory of Industrial Sites Producing or Using Coal Tar and Related Tars in Ontario
- Inventory of Coal Gasification Plant Waste Sites in Ontario
- Inventory of Waste Disposal Sites in Ontario

A search of 50 databases (included in **Appendix A**) was conducted by EcoLog ERIS for information on properties within a 0.25 km (kilometre) radius of the property boundaries of the subject site. One record for an Environmental Compliance Approval for the subject site at 1094 Eglinton Avenue East was found. The record indicated that an Environmental Compliance Approval was approved on August 26, 2015 for municipal and private sewage works.

The following records were found for properties located within a 250 m radius:

2 Automobile Wrecking and Supplies records for the property at 1150 Eglinton Avenue East, approximately 150 m to the northeast

5 Certificates of Approval for:

- a paint spray booth at 5100 Maingate Drive 212 m to the west-northwest;
- site wide approval for industrial air for 1150 Eglinton Avenue Est 150 m to the northeast
- municipal sewage works at Eglinton Avenue East and Maingate Drive, 82 m to the north-northwest
- Industrial air for grinding, buffing process at 5100 Maingate Drive 212 m to the west-northwest
- Industrial Air at 1135 Crestlawn Drive, 84 m to the east

4 Environmental Registry records

- a paint spray booth at 5100 Maingate Drive 212 m to the west-northwest;
- site wide approval for industrial air for 1150 Eglinton Avenue Est 150 m to the northeast

- Industrial air for grinding, buffing process at 5100 Maingate Drive 212 m to the west-northwest
- Industrial Air at 1135 Crestlawn Drive, 84 m to the east

2 Environmental Compliance Approval records for municipal and private sewage works for the residential subdivision surrounding the subject site

- site wide approval for industrial air for 1150 Eglinton Avenue Est 150 m to the northeast
- Industrial Air at 1135 Crestlawn Drive, 84 m to the east

10 ERIS Historical Search conducted on properties in a 250 m radius

7 List of Expired Fuels Safety Facilities records for Ryder Truck Rental Canada Ltd. at 1150 Eglinton Avenue East 150 m to the northeast

101 Ontario Regulation 347 Waste Generators Summary records:

- 13 records for Magneto Electric, 1150 Eglinton Avenue East, 150 m to the northeast
- 12 records for Ryder Truck Rental at 1150 Eglinton Avenue East, 150 m to the northeast
- 1 record for Canadian Waste Services at 1150 Eglinton Avenue, 150 m to the northeast
- 1 record for Abrams Towing at 1150 Eglinton Avenue East, 150 m to the northeast
- 2 records for BFS Technologies Inc. at 1150 Eglinton Avenue East, 150 m to the northeast
- 4 records for Deltaura Canada at 1150 Eglinton Avenue East, 150 m to the northeast
- 9 records for Megneto Electric Service at 1150 Eglinton Avenue East, 150 m to the northeast
- 3 records for L&T Lift Truck Service Ltd. at 5040 Maingate Drive, 166 m to the west-northwest
- 8 records for Vassallo Investments Corporation at 1170 Eglinton Avenue East, 168 m to the east-northeast
- 2 records for Master Clad Inc. at 5200 Maingate Drive 212 m to the west-northwest

- 3 records for Dixie Thread Grinding Ltd., at 5100 Maingate Drive, 212 m to the west-northwest
- 1 record for William Gruber Real Estate at 5100 Maingate Drive, 212 m to the west-northwest
- 4 records for AAA Recycling Depot Inc. at 5033 Maingate Drive, 215 m to the north-northwest
- 2 records for Mississauga Hydro at 5115 Maingate Drive, 248 m to the north-northwest
- 1 record for McCleary Industrial Construction at 5115 Maingate Drive, 248 m to the north-northwest
- 2 records for Tokar Hyde and Associates at 1105 Crestlawn Drive 68 m to the east-southeast
- 2 records for Ontario Excavating at 1105 Crestlawn Drive, 68 m to the east-southeast
- 2 records for Zodiac Thermostates Ltd. at 1105 Crestlawn Drive, 68 m to the east-southeast
- 1 record for Quintec Manufacturing at 1105 Crestlawn Drive, 68 m to the east-southeast
- 7 records for Bathtub King Refinishing Ltd., at 1115 Crestlawn Drive, 71 m to the east-southeast
- 2 records for Superior Silkscreening at 1135 Crestlawn Drive, 84 m to the east
- 11 records for Jaworski Consulting Ltd., at 1135 Crestlawn Drive, 84 m to the east
- 2 records for Tyndall Senior Village at 1060 Eglinton Avenue East, 118 m to the southwest
- 1 record for Tyndall Retirement Home at 1044 Eglinton Avenue East 161 m to the southwest
- 8 records for Rai Medicine Professional at 1065 Canadian Place, 229 m to the south-southwest
- 5 records for HS Sandhu Medicine Professional Corporation at 1065 Canadian Place, 229 m to the south-southwest
- 2 records for Dermacare Clinic at 1065 Canadian Place, 229 m to the south-southwest
- 2 records for Dr. Arboleda and Dr. Guerrero at 1065 Canadian Place, 229 m to the south-southwest

1 TSSA Historic Incidents record for Tyndall Nursing Home at 1060 Eglinton Avenue East, 117 m to the southwest involving a fire and natural gas in 2009

1 Private and Retail Fuel Storage Tanks record for Ryder Truck Rental Canada Ltd., at 1150 Eglinton Avenue East 150 m to the northeast. No details provided

85 Scott's Manufacturing Directory records for properties as follows:

- 1150 Eglinton Avenue East, 150 m to the northeast
- 5030 Maingate Drive, 115 m to the west-northwest
- 5015 Maingate Drive, 154 m to the north-northwest
- 5040 Maingate Drive, 166 m to the west-northwest
- 1170 Eglinton Avenue East, 168 m to the east-northeast
- 1151 Eglinton Avenue East, 197 m to the north
- 5100 Maingate Drive, 212 m to the west-northwest
- 5033 Maingate Drive, 215 m to the north-northwest
- 5115 Maingate Drive, 248 m to the north-northwest
- 1105 Crestlawn Drive, 68 m to the east-southeast
- 1115 Crestlawn Drive, 71 m to the east-southeast
- 1125 Crestlawn Drive, 76 m to the east
- 1135 Crestlawn Drive, 84 m to the east

12 Ontario Spills records

- -Spill of unknown white substance to Etobicoke Creek from 5040 Maingate Drive, 113 m to the north-northwest in May 2019. Minor Environmental consequence reported
- -Fire hydrant freeze/thaw and water spill at 1150 Eglinton Avenue East in January 2014
- -Spill of sodium hypochlorite to ground at 5040 Maingate Drive, 166 m to the west-northwest. Environmental impact not anticipated
- spill of oil to Etobicoke Creek behind 5100 Maingate Drive, 212 m to the west-northwest in 2004
- unknown spill to Little Etobicoke Creek behind 5100 Maingate Drive, 212 m to the west-northwest 2019
- Small fire and smoke (air pollution) at 5033 Maingate Drive, 215 m to the north-northwest in 2011

- Canadian Waste Services, careless application of water based paint in 1997 to Little Etobicoke Creek behind 1105 Crestlawn, 68 m to the east-southeast
- Unknown spill in 1989 to creek running behind Tyndall Nursing Home at 1060 Eglinton Avenue East
- 2006 Spill of diesel fuel in 2006 to Little Etobicoke Creek at 1125 Crestlawn Avenue, 76 m to the east
- 2017 unknown material floating in storm sewer outfall at 1135 Crestlawn Drive 84 m to the east
- 1999 unknown spill to Little Etobicoke Creek at Eglinton Avenue and Maingate Boulevard, 133 m to the west-southwest
- 2018 Natural gas leak at 1034 Eglinton Avenue East, 200 m to the southwest

3 well records were found in the WWIS database in the Phase One Study area

The above-noted incidents were deemed not to be of environmental significance and would not likely have an adverse environmental impact on the subject site considering the separation distances and/or location downgradient or cross-gradient to the subject property with respect to the inferred direction of groundwater flow and minimal quantities involved.

A request was submitted to the MECP Freedom of Information and Protection of Privacy Office (**Appendix B**) in order to determine if there were any outstanding orders or violations associated with the property, whether any Control Orders have been issued; whether there have been any other environmental concerns associated with the property such as complaints, inspections, etc.; whether any environmental investigations had been carried out regarding the subject property; and to determine if the Spills Action Centre's (SAC's) files contained any reported spills that had occurred in the site vicinity. Note that the SAC's database dates back only to 1988 and many of the occurrences on file have only been reported voluntarily. Note that due to the Covid-19 pandemic, requests for information were not being processed and the response time has increased significantly. The response to the request has not yet been received and will be forwarded under separate cover upon receipt.

The TSSA was requested to review their computer database for the subject and adjacent properties with regard to registered underground storage tanks and above ground storage tanks containing petroleum products. A customer service representative of the TSSA indicated via email that there are no storage tanks registered for the property.

In summary, the quantity and nature of the environmental search documentation for the subject and neighbouring properties indicate that there are no potential sources of environmental concern to soil and groundwater on the site. In this regard, APEC onsite from PCAs were not noted from the above records within the Phase One Study Area.

4.3 PHYSICAL SETTING SOURCES

4.3.1 Aerial Photographs

Aerial photographs (**Appendix C**) from 1946, 1954, 1966, 1975, 1985, 1997, 2005, and 2010, were obtained from Ecolog ERIS and the City of Mississauga and Toronto Archives websites. The subject property was vacant in all the photographs. In the 1946 photograph, the subject and vicinity properties were agricultural and no structures were present on the subject site or vicinity properties. In the 1954 photograph, a dwelling was visible on the adjacent property to the east at 1108 Eglinton Avenue East from 1960 through to the 2010 photographs. In the 1966 photograph, a residential building was present to the east at 1108 Eglinton Avenue East and some rural residential buildings had been constructed on the north side of Eglinton Avenue East. In the 1960 to 1975 photographs, the properties to the south were undeveloped agricultural land. The commercial/industrial buildings to the north were visible in the 1975 and later photographs. The commercial buildings to the south were noted in the 1997 and later photographs.

4.3.2 Geology, Topography, Hydrogeology

According to information presented on Geological Survey Map P2204, Quaternary Geology of Toronto and the Surrounding Area, published by the Ministry of Natural Resources (1980), the subject site is situated in an area of relatively impermeable clayey silt till of the Halton Formation.

According to information depicted on Ontario Geological Survey Map P2715, *Physiography of Southern Ontario*, the subject site is situated in an area of beveled till plain in the physiographic region of Peel Plains as stated in the "*Physiography of Southern Ontario*" published by the Ministry of Natural Resources, 1984. The Peel Plains is described as a level to undulating tract of clay soils with imperfect drainage that has been modified by a veneer of clay that was deposited in a temporary lake between higher land to the north and the glacial ice in the Lake Ontario basin to the south.

Review of the topographic map for the area (Map No. 30M/12) indicates that the regional topographic grade is to the southeast; however shallow groundwater flow in the vicinity is

likely to the west-southwest toward Little Etobicoke Creek at a distance of approximately 100 m.

Review of water well records for the area indicates shale and limestone bedrock was encountered in one well approximately 200 m to the north at 3 m below grade. Review of Ecolog ERIS Map, *Bedrock Geology of Ontario*, indicates that the subject site is situated in an area where the bedrock has been identified as shale, limestone, dolostone, siltstone of the Georgian Bay Formation.

Water levels in the former monitoring well installed on the property indicate that the depth to water was about 2.3 m below grade

The hydraulic conductivity of the native glacial till soil at surface on the subject property is estimated to be 10^{-5} cm/s (centimetres per second) or less based on published information for this type of soil (*Groundwater*, Freeze and Cherry, 1979).

4.3.3 Fill Materials

Noticeable fill materials were not observed on the site.

4.3.4 Water Bodies and Areas of Natural or Scientific Interest (ANSIs)

The nearest water body is Little Etobicoke Creek approximately 100 m west of the Phase One Property. No Area of Natural or Scientific Interest (ANSI) is present within a 1 km radius of the subject property (**Drawing 3**).

4.3.5 Well Records

A review of the Ontario MECP Well Records was undertaken, and four wells were listed within a 250 m radius. Subsurface materials were noted to be sand or silt and gravel to 2.3 m below grade with shale and limestone bedrock encountered at a depth of about 3 m below grade.

Location	Date	Purpose	Well Depth (feet)	Static Water Level (feet)	Stratigraphy (feet)
212 m to the north	Jan 2008	Observation well	4.5	Not provided	0-0.6 brown sand and gravel fill; 0.6-2.3 brown silt and gravel; 2.3-3 grey silt and shale; 3-4.5 grey limestone
228 m to the north-northeast	June 2018	Observation well	Not provided	Not provided	Not provided
247 m to the southwest	Jan 2014	Observation well	Not provided	Not provided	Not provided

The water level in the former observation well located in the middle of the property was measured at 2.3 m below grade on December 18, 2009 and the well depth was noted to be 5 m below grade.

4.4 SITE OPERATING RECORDS

The site is currently vacant and operating records were not available.

5. INTERVIEWS

Interviews were conducted with Mr. Keith Lew, the project manager of the proposed development. The information provided was consistent with that obtained from other sources.

6. SITE RECONNAISSANCE

6.1 GENERAL REQUIREMENTS

The Phase One property was inspected at 11 AM on July 3, 2020 by Melanie Ostry of TRY Environmental Services Inc. Ms. Ostry has over 15 years experience in conducting environmental assessments. The weather was clear at an ambient temperature of 5°C and the inspection lasted less than 1 hour. Photographs taken during the site inspection are presented in **Appendix D**.

6.2 SPECIFIC OBSERVATIONS

6.2.1 Description of Structures

The Phase One property is currently vacant and is gravel covered. The property has not previously been developed.

6.2.2 Storage Tanks

No vent or fill pipes normally associated with underground storage tanks were noted on site on the day of inspection. No above ground storage tanks were observed on the day of inspection.

6.2.3 Utilities

The vicinity properties are municipally serviced for hydro, gas, sewers, and water.

6.2.4 Wells

One monitoring was installed on the site prior to 2009. The well was decommissioned after 2014.

6.2.5 Hazardous Materials

No hazardous materials were noted to be present on site on the day of inspection.

6.2.6 Oil/water Separators

No oil/water separators are present on the property.

6.2.7 PCBs

No PCB containing equipment was observed on site.

6.2.8 Spills

No significant staining was observed on site on the day of inspection.

6.2.9 Asbestos

Asbestos-containing materials are commonly found in building construction materials (particularly in older buildings constructed prior to 1985). Friable asbestos (friable is defined as able to powder or crumble using hand pressure) was widely used in sprayed fireproofing until 1973, and in decorative or finishing plasters, and mechanical insulation until the early 1980s. The application of friable asbestos was banned by O.Reg. 654/85 (currently R.R.O. 1990, Reg. 838), which came into effect March 1985. Non-friable or manufactured asbestos products were widely used in building construction such as vinyl floor tiles, sheet flooring, ceiling tiles, pipe gaskets, roofing materials, asbestos cement boards, and numerous other products until the mid-1980s. No structures or asbestos containing materials were present on site.

6.2.10 Site Operations

No operating records were available for review.

6.2.11 Hydraulic Equipment

No hydraulic equipment is present on the property.

6.2.12 Reconnaissance of Adjacent Properties

The general area is comprised of clayey silt till and consequently, the groundwater is not overly susceptible to contamination from surface spills. In this regard, the shallow groundwater table slopes in a south-southwesterly direction and the upgradient

commercial properties to the northeast would not likely have a significant adverse environmental impact on the subject site.

6.3 INVESTIGATION SUMMARY

The findings of our investigation are summarized below:

- (i) The property is located in Mississauga, Ontario on the south side of Eglinton Avenue East approximately 40 m (metres) east of Tomken Road where for the purposes of reporting Eglinton Avenue East is assumed to extend in an east-west direction. The closest major intersection is Eglinton Avenue East and Dixie Road approximately 800 m (metres) to the east.
- (ii) The legal description is "CON 2 NDS PT LT 8 - PTS 2, 7-9 43R36648"
- (iii) The property is currently owned by 2094404 Ontario Inc., since April 2018.
- (iv) According to information available from city directories, land title information, aerial photographs, and interviews with personnel familiar with the property, the property has not previously been developed.
- (v) No vent or fill pipes normally associated with underground storage tanks, nor any above ground storage tanks were noted on the subject property on the day of inspection.
- (vi) No domestic water wells are present on site. One monitoring well had been installed on the property prior to 2009, date unknown. The well has been decommissioned since 2014.
- (vii) No hazardous materials were noted to be present on site on the day of inspection.
- (viii) The site is currently vacant and historically has not been developed.
- (ix) PCAs and resulting APEC were not identified on the subject property or within the Phase One Study Area.
- (x) No PCAs or APEC were identified on the Phase One property that would have caused an adverse environmental impact to soil or groundwater on the subject site. Environmental conditions for the land or water on, in or under the property do not require a risk assessment to be undertaken.
- (xi) Further investigation is not required or warranted.

7. REVIEW AND EVALUATION OF INFORMATION

7.1 CURRENT AND PAST USES

According to information available from city directories, land title information, aerial photographs, and interviews with personnel familiar with the property, the property has not

previously been developed. A summary is provided in the following “Table of Current and Past Uses of the Phase One Property”.

TABLE OF CURRENT AND PAST USES OF THE PHASE ONE PROPERTY

Part of Lot 8, Concession 2

Years	Name of Owner	Description of Property Use	Property Use	Other Observations from Aerial Photographs, Fire Insurance Plans
Prior to May 1841	The Crown	Vacant	Agricultural or other	Chain of title shows first transfer to a private individual in April 1841
April 24, 1841 to Nov 22, 1854	John Hawkins	Vacant	Agricultural or other	none
Nov 22, 1854 to Nov 13, 1894	William Hawkins	Vacant	Agricultural or other	none
Nov 13, 1894 to Oct 16, 1912	Annie Hawkins	Vacant	Agricultural or other	none
Oct 16, 1912 to July 24, 1914	David Coulter	Vacant	Agricultural or other	none
July 24, 1914 to April 19, 1915	Robert Coulter	Vacant	Agricultural or other	None
April 19, 1915 to Nov 3, 1920	Charles Cook	Vacant	Agricultural or other	None
Nov 3, 1920 to June 5, 1923	William Lyons	Vacant	Agricultural or other	None
June 5, 1923 to Jan 3, 1924	Ida Balderson	Vacant	Agricultural or other	None
Jan 3, 1924 to Nov 9, 1939	Amy Trimble (executor for G. Trimble Estate)	Vacant	Agricultural or other	None
Nov 9, 1939 to Sept 22, 1943	William Churnside	Vacant	Agricultural or other	None
Sept 22, 1943 to May 14, 1945	Frank Nuttall	Vacant	Agricultural or other	None
May 14, 1945 to Aug 27, 1951	Gladys Hilts and Earl Hilts	Vacant	Agricultural or other	Vacant land shown on aerial photographs from 1946 to present
Aug 27, 1951 to May 7, 1953	Frank Nuttall	Vacant	Agricultural or other	Vacant land shown on aerial photographs from 1946 to present
May 7, 1953 to April 1, 1965	Richard Ellis	Vacant	Agricultural or other	Vacant land shown on aerial photographs from 1946 to present
April 1, 1965	Russell and Delta Peacock	Vacant	Agricultural or other	Vacant land shown on aerial photographs from 1946 to present

Years	Name of Owner	Description of Property Use	Property Use	Other Observations from Aerial Photographs, Fire Insurance Plans
April 1, 1965 to Aug 4, 1965	William Stocks	Vacant	Agricultural or other	Vacant land shown on aerial photographs from 1946 to present
Aug 4, 1965 to Oct 21, 1966	Aldo Tesolin	Vacant	Agricultural or other	Vacant land shown on aerial photographs from 1946 to present
Oct 21, 1966 to Sept 29, 1967 (Chain 1)	George & Helen Todd	Vacant	Agricultural or other	Vacant land shown on aerial photographs from 1946 to present
April 30, 1971 to Dec 27, 1996 (chain 2)	George and Helen Todd	Vacant	Agricultural or other	Vacant land shown on aerial photographs from 1946 to present
Sept 29, 1967 to Dec 20, 1974 (Chain 1)	Mike Fusillo and Matteo Fusillo	Vacant	Agricultural or other	Vacant land shown on aerial photographs from 1946 to present
Dec 20, 1974 to June 15, 1976 (Chain 1)	Golden Town Company Limited and Hills and Valley Company Limited	Vacant	Agricultural or other	Vacant land shown on aerial photographs from 1946 to present
June 15, 1976 to July 10, 1980 (Chain 1)	William McKee & Ann McKee	Vacant	Agricultural or other	Vacant land shown on aerial photographs from 1946 to present
July 10, 1980 to Dec 12, 1996 (Chains 1 & 2)	Francesco (Franco) Sottile	Vacant	Agricultural or other	Vacant land shown on aerial photographs from 1946 to present
Dec 12, 1996 to Nov 1, 2007	Minas Investments Incorporated	Vacant	Agricultural or other	Vacant land shown on aerial photographs from 1946 to present
Nov 1, 2007 to April 5, 2018	1751504 Ontario Inc.	Vacant	Agricultural or other	Vacant land shown on aerial photographs from 1946 to present
April 5, 2018 to present	2094404 Ontario Inc.	Vacant	Agricultural or other	Vacant land shown on aerial photographs from 1946 to present
May 17, 2016	The Corporation of the City of Mississauga			Easement granted over Pt 8, 43R36648
May 17, 2016	The Corporation of the City of Mississauga			Easement granted over Pt 7, 43R36648

7.2 POTENTIALLY CONTAMINATING ACTIVITY (PCA)

PCAs were not identified on the subject site.

7.3 Areas of Potential Environmental Concern (APEC)

APEC were not identified on the subject site.

7.4 Phase One ESA Conceptual Model

Based on our review of gathered information, records review, and site visit, PCAs and resulting APEC were not identified on the site. No other PCAs or APEC were identified in the Phase One Study Area that would have caused an adverse environmental impact to soil or groundwater on the subject site. Environmental conditions for the land or water on, in or under the property do not require a risk assessment to be undertaken.

7.4.1 Areas Where Potentially Contaminating Activities Have Occurred

No areas of PCA were identified on the subject property.

7.4.2 Contaminants of Concern (COC)

COC were not currently identified on the property.

7.4.3 Potential for Underground Utilities to Affect Contaminant Distribution

Contaminants were not identified on the subject site and therefore buried utilities under the property would not likely be a concern.

7.4.4 Regional or Site-Specific Geology and Hydrogeological Information

A. Stratigraphy

According to information presented on Geological Survey Map P2204, Quaternary Geology of Toronto and the Surrounding Area, published by the Ministry of Natural Resources (1980), the subject site is situated in an area of relatively impermeable clayey silt till of the Halton Formation.

According to information depicted on Ontario Geological Survey Map P2715, *Physiography of Southern Ontario*, the subject site is situated in an area of beveled till plain in the physiographic region of Peel Plains as stated in the *“Physiography of Southern Ontario”* published by the Ministry of Natural Resources, 1984. The Peel Plains is described as a “level to undulating tract

of clay soils” with imperfect drainage that has been modified by a veneer of clay that was deposited in a temporary lake between higher land to the north and the glacial ice in the Lake Ontario basin to the south.

B. Hydrogeological Characteristics

Review of the topographic map for the area (Map No. 30M/12) indicates that the regional topographic grade is to the southeast; however shallow groundwater flow in the vicinity is likely to the west-southwest toward Little Etobicoke Creek at a distance of approximately 100 m.

Water levels in the former monitoring well installed on the property indicate that the depth to water was about 2.3 m below grade

The hydraulic conductivity of the native glacial till soil at surface on the subject property is estimated to be 10^{-5} cm/s (centimetres per second) or less based on published information for this type of soil (*Groundwater, Freeze and Cherry, 1979*).

C. Approximate Depth to Bedrock

Review of water well records for the area indicates shale and limestone bedrock was encountered in one well at 3 m below grade. Review of Ecolog ERIS Map, *Bedrock Geology of Ontario*, indicates that the subject site is situated in an area where the bedrock has been identified as shale, limestone, dolostone, siltstone of the Georgian Bay Formation.

D. Approximate Depth to Water Table

Water level in the former monitoring well installed on the property indicated that the depth to the water table was around 2.3 m below grade in 2014.

7.4.5 Uncertainty or Absence of Information

There is no uncertainty or absence of information that would affect the validity of the model.

8. CONCLUSIONS AND RECOMMENDATIONS

PCAs and resulting APEC were not identified on the subject property. No PCAs or APEC were identified in the Phase One Study Area that would have caused an adverse environmental impact to soil or groundwater on the subject site. Environmental conditions

for the land or water on, in or under the property do not require a risk assessment to be undertaken. Further investigation is not required or warranted.

9. LIMITATIONS

TRY Environmental Services Inc. has performed this site assessment in accordance with local generally accepted professional practices and procedures at the time of the assessment within the scope of Phase One ESAs specified in Schedule D of O.Reg. 153/04, as amended. As such, the assessment does not include any sampling or testing for potential contaminants such as asbestos, PCBs, radon gas, or airborne pollutants, etc. Occupancy use, codes, rules, and procedures change rapidly with time in the environmental engineering field and the reader is advised to update the findings and recommendations on a regular basis. The report herein comprises a statement of professional opinion based on visual observation only and the reader is advised that visual observation is not effective in determining all conditions that affect environmental compliance. These services are not subject to any express or implied warranties and none should be inferred.

This report was prepared by TRY Environmental Services Inc. for Mr. Ali Rafaqat and Lew Associates Limited, and their designated representatives. The material in it reflects the judgment of TRY Environmental Service Inc., in light of the information available to it at the time of preparation. Any use which a Third Party makes of this report, or any reliance on decisions to be made based on it, are the responsibility of such Third Parties. TRY Environmental Services Inc. accepts no responsibility for damages, if any, suffered by any Third Party as a result of decisions made or actions based on this report.

TRY Environmental Services Inc. reserves the right to modify our conclusions in the event that regulatory responses are received after issuance of this report that indicate environmental issues have been identified to be present.

10. QUALIFICATIONS OF THE ASSESSOR

Robert Ostry, M.A., P.Eng. has over 40 years of environmental experience in preparing environmental assessments and investigation ranging from feasibility studies through contamination assessments/investigations to remediation supervision and expert witness.

TRY Environmental Services Inc. is an incorporated company providing consulting engineering services in the environmental field. The company is registered in Ontario and operates under a Certificate of Authorization #1659697 from the Professional Engineers

Ontario. The firm carries professional liability insurance for environmental consultants and Mr. Robert C. Ostry M.A., P. Eng., is the senior environmental consultant and principal of the firm.

11. STATEMENT OF COMPLETION

The undersigned confirm that this Phase One ESA was conducted in a manner consistent with the expected standard of care for the consulting industry in Ontario and meets the requirements for Phase One ESAs as set out in O. Reg. 153/04 as amended. The findings and conclusions presented herein are based on our review of relevant and available information.

TRY ENVIRONMENTAL SERVICES INC.

Prepared by:

MCO
Melanie Ostry

Reviewed by:

R.C. Ostry
Robert Ostry, M.A., P.Eng.

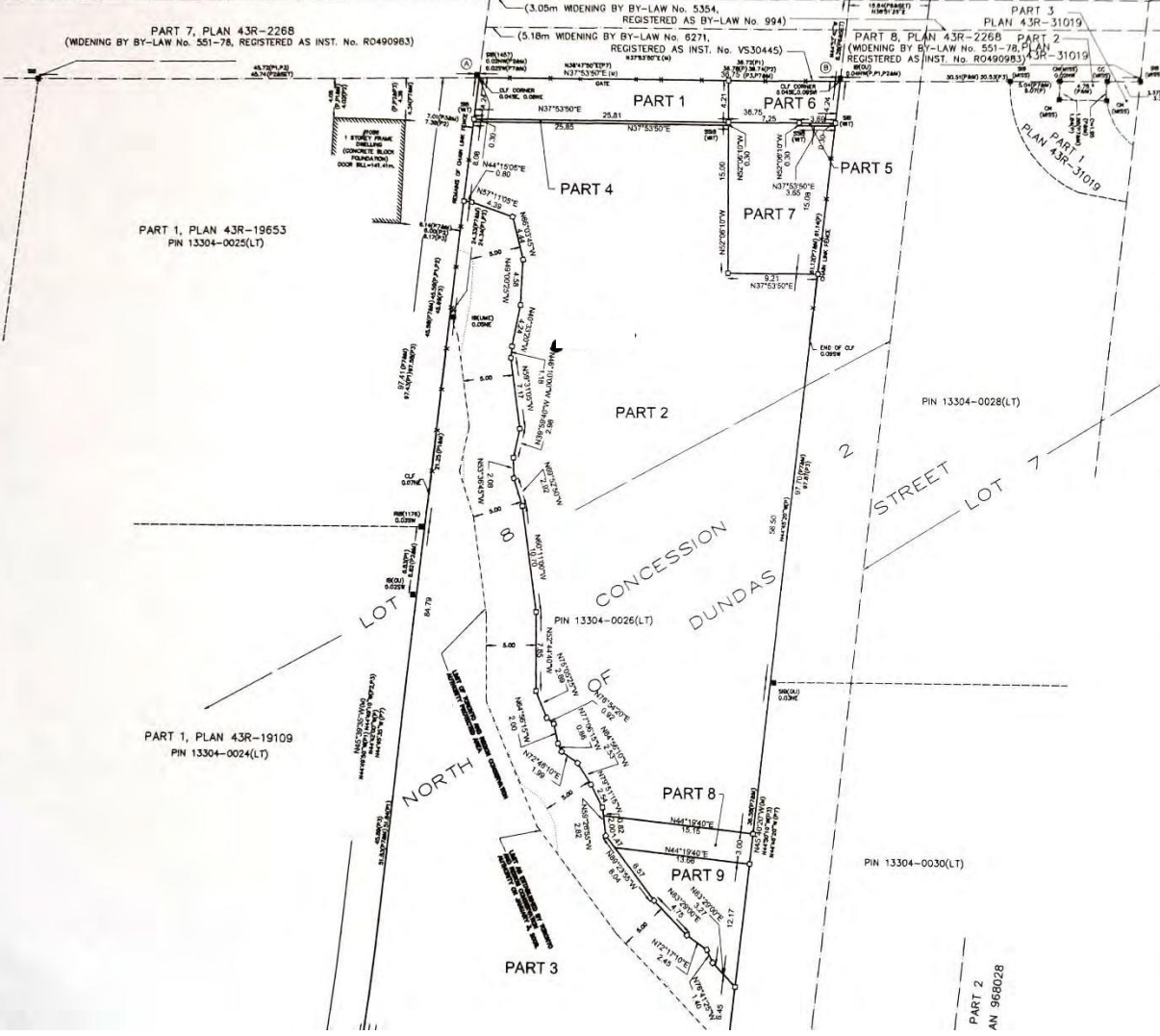


REFERENCES

- 1) Topographic Map 50P/9; 1985, Energy Mines and Resources Canada
- 2) Ontario Geological Survey map P.2153; Quaternary Geology of Guelph and Surrounding Area; 1980; Ministry of Natural Resources
- 3) Metropolitan Toronto Bedrock Contours Preliminary Map 102; 1961; Ontario Department of Mines
- 4) Ontario Geological Survey map 2418; Geological Highway Map Southern Ontario; 1978; Ministry of Natural Resources
- 5) Ontario Geological Survey map P.2715; Physiography of Southern Ontario; 1984; Ministry of Natural Resources
- 6) EcoLog ERIS
- 7) HEIRS
- 8) NHIC Biodiversity Website

DRAWINGS

(ROAD ALLOWANCE BETWEEN CONCESSION 2, N.O.S. AND LOT 1, CONCESSION 3, E.H.S.
PIN 133295-0052(LT))



TED VAN LANKVELD CHARTERED LAND SURVEYOR		REPRESENTATIVE FOR LAND REGISTRATION FOR THE LAND TITLES DIVISION OF PEEL (No. 43)		
SCHEDULE				
PART	LOT	CONCESSION	ALL OF PIN	AREA (m ²)
1				107.7
2				1792.6
3				1346.6
4				1.1
5	PART OF LOT B	2, N.O.S.	13304-0026(LT)	7.6
6				47.1
7				159.1
8				43.9
9				87.7

PLAN OF SURVEY OF
PART OF LOT 8, CONCESSION 2
NORTH OF DUNDAS STREET
GEOGRAPHIC TOWNSHIP OF TORONTO
CITY OF MISSISSAUGA
REGIONAL MUNICIPALITY OF PEEL
1:250
TED VAN LANKVELD, O.L.S.

METRIC : DISTANCES SHOWN ON THIS PLAN ARE IN METRES
AND CAN BE CONVERTED TO FEET BY DIVIDING BY 0.3048

NOTE
BEARINGS SHOWN HEREON ARE GRID BEARINGS AND ARE DERIVED FROM
HORIZONTAL CONTROL MONUMENTS No. 075850093 AND No. 075850093.
ARE REFERRED TO THE ONTARIO CO-ORDINATE SYSTEM UTM ZONE 17,
CENTRAL MERIDIAN 81°00' WEST LONGITUDE (6° UNIVERSAL TRANSVERSE
MERCATOR PROJECTION, NAD 83).

HCM #075850089 N: 4 830 830.228 E: 810 104.932
HCM #075850093 N: 4 831 502.254 E: 810 183.777

DISTANCES SHOWN HEREON ARE ADJUSTED GROUND DISTANCES AND CAN
BE CONVERTED TO GRID DISTANCES BY MULTIPLYING BY A COMBINED
SCALE FACTOR OF 0.999716.

8° UTM ZONE 17 COORDINATES NAD 83 (CENTRAL MERIDIAN 81° WEST LONGITUDE)			
	NORTHING	EASTING	
A	4 831 840.15	810 737.77	
B	4 831 889.15	810 760.34	
C	4 831 800.90	810 830.21	
D	4 831 372.09	810 807.42	

LEGEND

- DENOTES SURVEY MONUMENT PLANTED
- DENOTES SURVEY MONUMENT FOUND
- ⊖ DENOTES ROUND IRON BAR
- ⊕ DENOTES IRON BAR
- ⊗ DENOTES STANDARD IRON BAR
- (P) DENOTES REFERENCE PLAN 43R-31019
- (P1) DENOTES REFERENCE PLAN 43R-19109
- (P2) DENOTES REFERENCE PLAN 43R-19653
- (P3) DENOTES PLAN OF SURVEY BY UNWIN, MURPHY&STEEN, O.L.S.
DATED MAY 25, 1985
- (P4) DENOTES REFERENCE PLAN 43R-18355
- (P5) DENOTES REFERENCE PLAN 43R-22557
- (P6) DENOTES REFERENCE PLAN 43R-2268
- (P7) DENOTES BOUNDARY AND TOPOGRAPHY SURVEY BY:
TED VAN LANKVELD, O.L.S. DATED APRIL 21, 2008
- (U) DENOTES ORIGIN UNKNOWN
- (UB7) DENOTES F.B. LAMBROSHYK, O.L.S.
- (M) DENOTES MEASURED
- N.E.S.W DENOTES NORTH, EAST, SOUTH, WEST
- N.O.S. DENOTES NORTH OF DUNDAS STREET

ALL PLANTED BARS ARE IRON BARS, UNLESS NOTED OTHERWISE.


SURVEYOR'S CERTIFICATE

I CERTIFY THAT

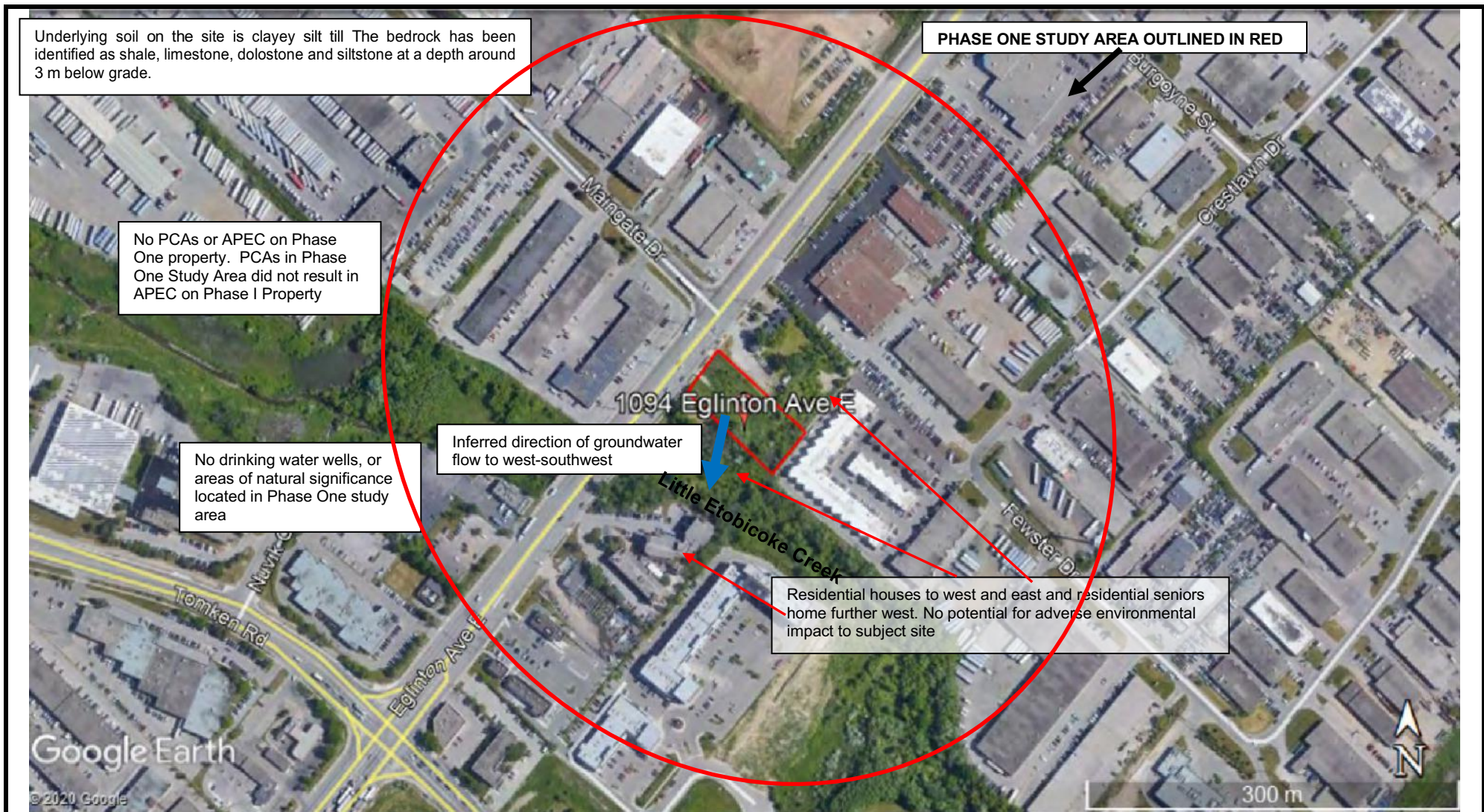
- THIS SURVEY AND PLAN ARE CORRECT AND IN ACCORDANCE WITH THE SURVEY ACT, THE SURVEYORS ACT AND THE LAND TITLES ACT AND THE REGULATIONS MADE UNDER THEM.
- THE SURVEY WAS COMPLETED ON THE ___th DAY OF _____, 2014.

DATE: JULY 2020	SITE SURVEY	
PHASE ONE ENVIRONMENTAL SITE ASSESSMENT		
VACANT LAND AT 1094 EGLINTON AVENUE EAST, MISSISSAUGA, ONTARIO		
DRAWING NO. 1	TRY ENVIRONMENTAL SERVICES INC.	PROJECT: 09-2319B

Measuring Tool



SITE LOCATION PLAN		
PHASE I ENVIRONMENTAL SITE ASSESSMENT		
VACANT LAND AT 1094 EGLINTON AVENUE EAST		
MISSISSAUGA, ONTARIO		
DRAWING NO. 2	TRY ENVIRONMENTAL SERVICES INC.	PROJECT: 09-2319B



**PHASE ONE ESA: CONCEPTUAL SITE MODEL
TRY ENVIRONMENTAL SERVICES INC.**

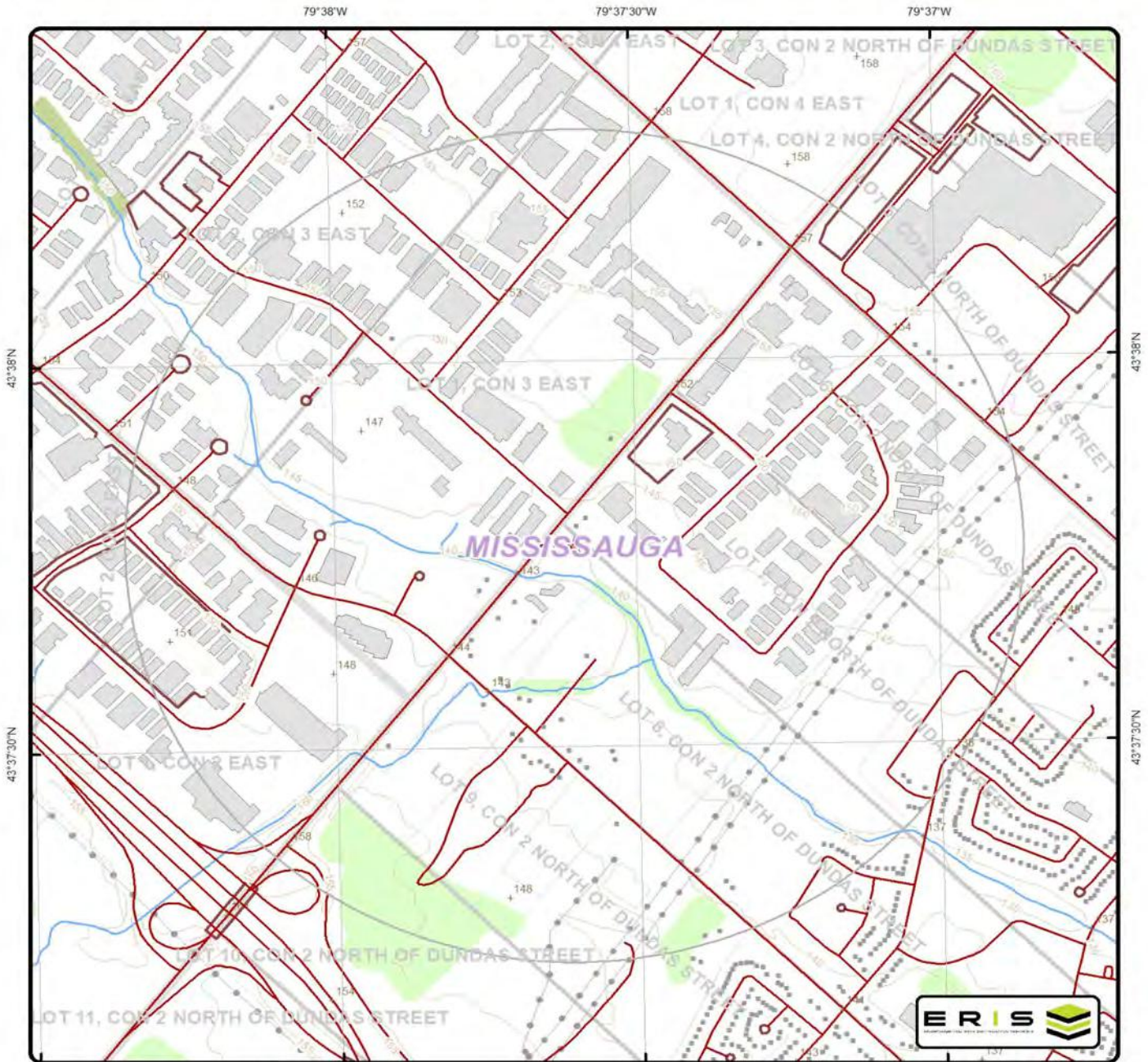
FIGURE: 3

Project No. 09-2319B **1094 EGLINTON AVENUE EAST, MISSISSAUGA, ONTARIO**

Date: July 2020


ECOLOG ERIS REPORT MAPS

Topographic Information



Topographic Map

Address: 1094 Eglinton Avenue East, Mississauga, ON



+ Spot Height (metre)	— Transportation Structure	— Contour Line	Wooded Area
• Building Point	••• Utility Line	▭ Pit or Quarry	▭ Conservation Authority
⊕ Towers	— Water Structure	▭ Waterbody	▭ Conservation Area
• Utility Site Point	— Drainage Line Feature	▭ Wetlands	▭ Municipal Park
— Misc. Line	— River or Stream	▭ Concession	▭ Provincial Park
— Railroads	▭ Airports	▭ Lots	▭ National Park
— Roads	▭ Tanks	▭ Municipality	▭ Nature Reserve
--- Trail	▭ Building to Scale	▭ Land Ownership	


Data source: Ontario Base Mapping (OBM) by Ontario Ministry of Natural Resources.

Topographic Information


The previous topographic map(s) show general topographic information in the surrounding area of the project property, using Toporama data or a provincial source when available. Below are shaded relief map(s), derived from Digital Elevation data to depict terrain in further detail.

Topographic information at project property:

Elevation: 140.85 m
Slope Direction: SSW




Hydrologic Information



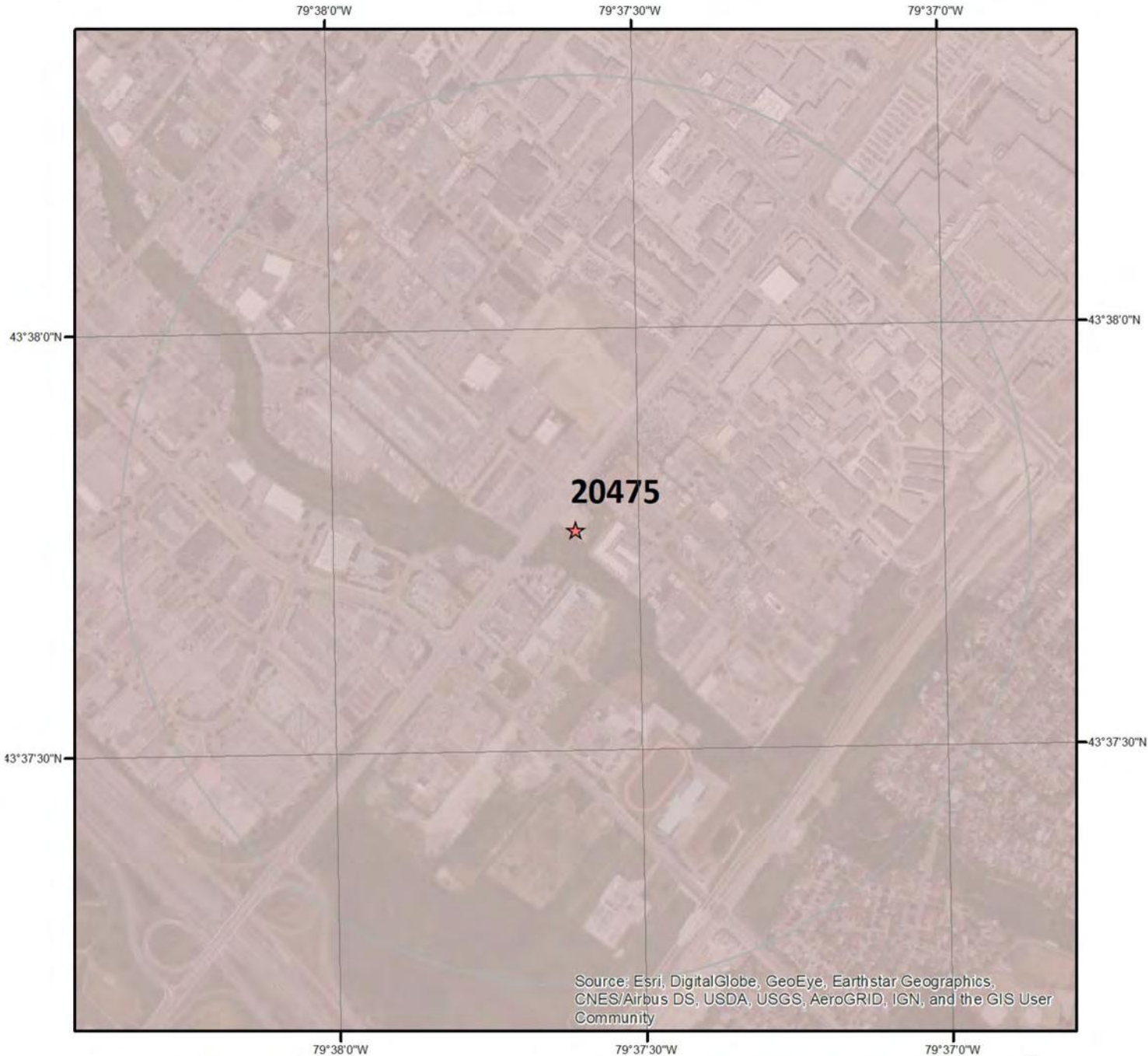
Wetland

This map shows wetland existence. Data coverage is shown to the right. Gray indicates no data available in the area.


 Unknown



Geologic Information



Bedrock Geology



This map shows bedrock geologic units in the area. Please refer to the report for detailed descriptions. Data coverage is shown to the right. Gray indicates no data available in the area.



Geologic Information

Detailed bedrock geology information about each unit within the search radius is provided below.

Unit ID 20475

Unit Name:

Rock Type:

Strata:

Super Eon:

Eon:

Era:

Period:

Epoch:

Province:

Tectonic Zone:

Shale, limestone, dolostone, siltstone

Georgian Bay Formation; Blue Mountain Formation; Billings Formation;
Collingwood Member; Eastview Member

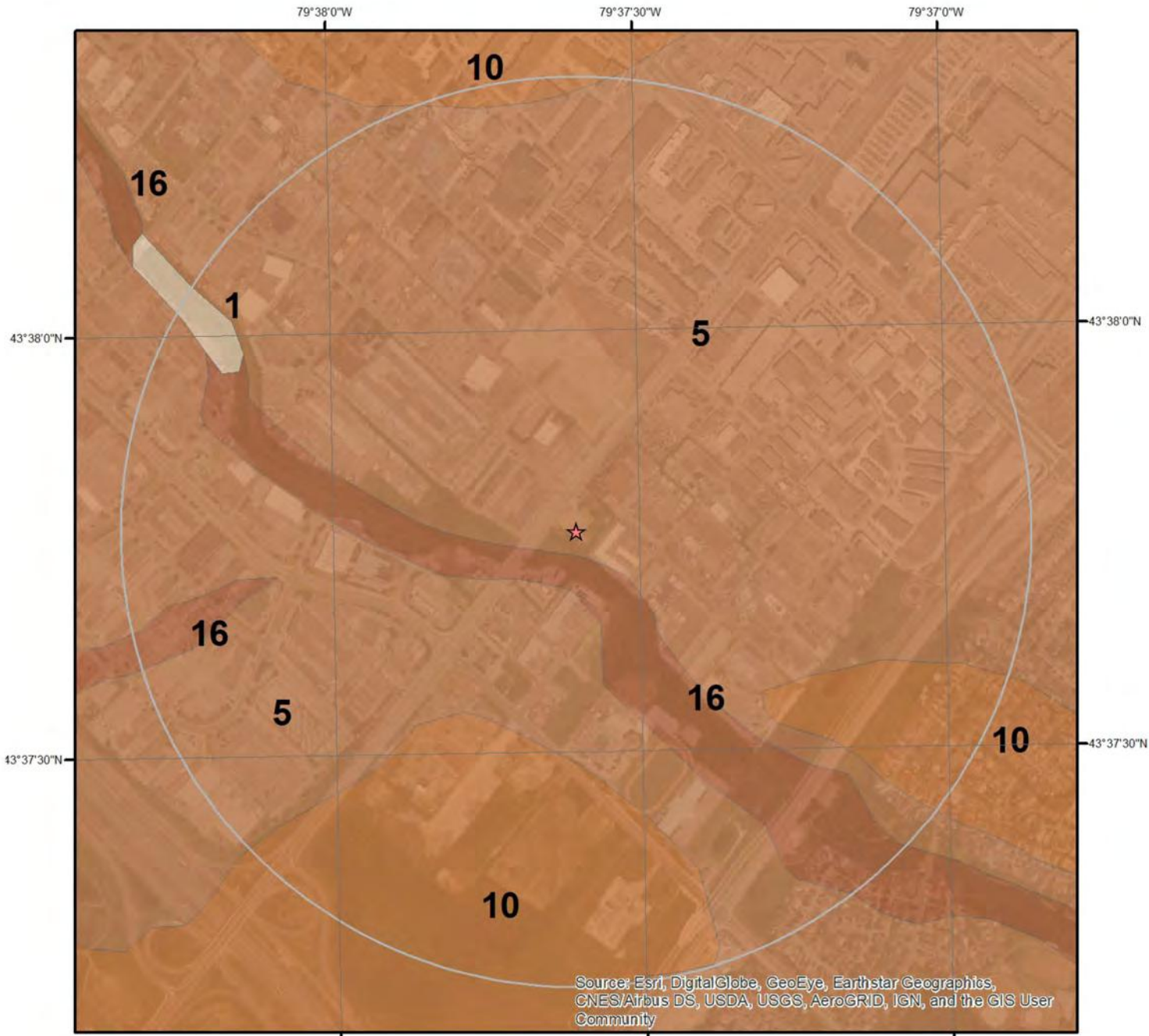
PHANEROZOIC (Present to 542.0 Ma)

PALEOZOIC (251.0 Ma to 542.0 Ma)

ORDOVICIAN (443.7 Ma to 488.3 Ma)


UPPER ORDOVICIAN

Geologic Information



Surficial Geology

This map shows surficial geologic labels in the area. Please refer to the report for detailed descriptions. Data coverage is shown to the right. Gray indicates no data available in the area.



Geologic Information

Detailed surficial geology information about each unit within the search radius is provided below.

Unit ID 5

Geological Deposit:	Halton Till
Deposit Age:	Late Wisconsinan
Primary Material:	diamicton
Secondary Material:	
Primary General:	glacial
Primary General Modifier:	
Veneer:	
Episode:	Wisconsin
Sub Episode:	Michigan
Strata Modifier:	Surface
Provenance:	Ontario
Carbon Content:	medium
Formation:	Halton Till
Permeability:	Low
Material Description:	Red To Brown Gritty Silt To Clayey Silt Till

Unit ID 10

Geological Deposit:	Glaciolacustrine Deposits
Deposit Age:	Late Wisconsinan
Primary Material:	clay, silt
Secondary Material:	diamicton
Primary General:	glaciolacustrine
Primary General Modifier:	foreshore/basinal
Veneer:	
Episode:	Wisconsin
Sub Episode:	Michigan
Strata Modifier:	Surface
Provenance:	
Carbon Content:	
Formation:	
Permeability:	Low
Material Description:	Massive To Laminated Silt And Clay, May Contain Poorly Sorted Diamicton Layers

Unit ID 1

Geological Deposit:	Bedrock
Deposit Age:	Paleozoic
Primary Material:	Paleozoic Bedrock
Secondary Material:	

Geologic Information

Primary General:
Primary General Modifier:
Veneer: clay, silt, sand, gravel, diamicton
Episode:
Sub Episode:
Strata Modifier: Surface
Provenance:
Carbon Content:
Formation:
Permeability: Variable
Material Description: Exposed Or Thin Drift Covered Shale And Dolostone

Unit ID 16

Geological Deposit: Modern Alluvium
Deposit Age: Recent
Primary Material: clay, silt, sand, gravel
Secondary Material:
Primary General: fluvial
Primary General Modifier: modern floodplain
Veneer:
Episode: Hudson
Sub Episode:
Strata Modifier: Surface
Provenance:
Carbon Content:
Formation:
Permeability: Variable
Material Description: Undifferentiated Gravel, Sand, Silt, Clay, Muck

APPENDIX A
ECOLOG ERIS DATABASE REPORT

ERIS
ENVIRONMENTAL RISK INFORMATION SERVICES



**DATABASE
REPORT**

Project Property: *1094 eglinton Phase One
1094 Eglinton Avenue East
Mississauga ON L4W 1K3*

Project No: *09-2319B*

Report Type: *Standard Report*

Order No: *20200427051*

Requested by: *TRY Environmental Services*

Date Completed: *April 30, 2020*

Environmental Risk Information Services

A division of Glacier Media Inc.

1.866.517.5204 | info@erisinfo.com | erisinfo.com

Table of Contents

Table of Contents.....	2
Executive Summary.....	3
Executive Summary: Report Summary.....	4
Executive Summary: Site Report Summary - Project Property.....	6
Executive Summary: Site Report Summary - Surrounding Properties.....	7
Executive Summary: Summary By Data Source.....	26
Map.....	48
Aerial.....	49
Topographic Map.....	50
Detail Report.....	51
Unplottable Summary.....	129
Unplottable Report.....	131
Appendix: Database Descriptions.....	142
Definitions.....	151

Notice: IMPORTANT LIMITATIONS and YOUR LIABILITY

Reliance on information in Report: This report DOES NOT replace a full Phase I Environmental Site Assessment but is solely intended to be used as a database review of environmental records.

License for use of information in Report: No page of this report can be used without this cover page, this notice and the project property identifier. The information in Report(s) may not be modified or re-sold.

Your Liability for misuse: Using this Service and/or its reports in a manner contrary to this Notice or your agreement will be in breach of copyright and contract and ERIS may obtain damages for such mis-use, including damages caused to third parties, and gives ERIS the right to terminate your account, rescind your license to any previous reports and to bar you from future use of the Service.

No warranty of Accuracy or Liability for ERIS: The information contained in this report has been produced by ERIS Information Limited Partnership ("ERIS") using various sources of information, including information provided by Federal and Provincial government departments. The report applies only to the address and up to the date specified on the cover of this report, and any alterations or deviation from this description will require a new report. This report and the data contained herein does not purport to be and does not constitute a guarantee of the accuracy of the information contained herein and does not constitute a legal opinion nor medical advice. Although ERIS has endeavored to present you with information that is accurate, ERIS disclaims, any and all liability for any errors, omissions, or inaccuracies in such information and data, whether attributable to inadvertence, negligence or otherwise, and for any consequences arising therefrom. Liability on the part of ERIS is limited to the monetary value paid for this report.

Trademark and Copyright: You may not use the ERIS trademarks or attribute any work to ERIS other than as outlined above. This Service and Report (s) are protected by copyright owned by ERIS Information Limited Partnership. Copyright in data used in the Service or Report(s) (the "Data") is owned by ERIS or its licensors. The Service, Report(s) and Data may not be copied or reproduced in whole or in any substantial part without prior written consent of ERIS.

Executive Summary

Property Information:

Project Property: 1094 eglinton Phase One
1094 Eglinton Avenue East Mississauga ON L4W 1K3

Project No: 09-2319B

Coordinates:

Latitude: 43.6293399
Longitude: -79.6267661
UTM Northing: 4,831,621.88
UTM Easting: 610,781.43
UTM Zone: UTM Zone 17T

Elevation: 462 FT
140.85 M

Order Information:

Order No: 20200427051
Date Requested: April 27, 2020
Requested by: TRY Environmental Services
Report Type: Standard Report

Historical/Products:

Aerial Photographs Aerials - National Collection
Physical Setting Report (PSR) PSR

Executive Summary: Report Summary

Database	Name	Searched	Project Property	Within 0.25 km	Total
AAGR	Abandoned Aggregate Inventory	Y	0	0	0
AGR	Aggregate Inventory	Y	0	0	0
AMIS	Abandoned Mine Information System	Y	0	0	0
ANDR	Anderson's Waste Disposal Sites	Y	0	0	0
AST	Aboveground Storage Tanks	Y	0	0	0
AUWR	Automobile Wrecking & Supplies	Y	0	2	2
BORE	Borehole	Y	0	0	0
CA	Certificates of Approval	Y	0	5	5
CDRY	Dry Cleaning Facilities	Y	0	0	0
CFOT	Commercial Fuel Oil Tanks	Y	0	0	0
CHEM	Chemical Register	Y	0	0	0
CNG	Compressed Natural Gas Stations	Y	0	0	0
COAL	Inventory of Coal Gasification Plants and Coal Tar Sites	Y	0	0	0
CONV	Compliance and Convictions	Y	0	0	0
CPU	Certificates of Property Use	Y	0	0	0
DRL	Drill Hole Database	Y	0	0	0
EASR	Environmental Activity and Sector Registry	Y	0	0	0
EBR	Environmental Registry	Y	0	4	4
ECA	Environmental Compliance Approval	Y	1	2	3
EEM	Environmental Effects Monitoring	Y	0	0	0
EHS	ERIS Historical Searches	Y	0	10	10
EIS	Environmental Issues Inventory System	Y	0	0	0
EMHE	Emergency Management Historical Event	Y	0	0	0
EPAR	Environmental Penalty Annual Report	Y	0	0	0
EXP	List of Expired Fuels Safety Facilities	Y	0	7	7
FCON	Federal Convictions	Y	0	0	0
FCS	Contaminated Sites on Federal Land	Y	0	0	0
FED TANKS	Federal Identification Registry for Storage Tank Systems (FIRSTS)	Y	0	0	0
FOFT	Fisheries & Oceans Fuel Tanks	Y	0	0	0
FST	Fuel Storage Tank	Y	0	0	0
FSTH	Fuel Storage Tank - Historic	Y	0	0	0
GEN	Ontario Regulation 347 Waste Generators Summary	Y	0	101	101
GHG	Greenhouse Gas Emissions from Large Facilities	Y	0	0	0
HINC	TSSA Historic Incidents	Y	0	1	1
IAFT	Indian & Northern Affairs Fuel Tanks	Y	0	0	0
INC	Fuel Oil Spills and Leaks	Y	0	0	0

Database	Name	Searched	Project Property	Within 0.25 km	Total
LIMO	Landfill Inventory Management Ontario	Y	0	0	0
MINE	Canadian Mine Locations	Y	0	0	0
MNR	Mineral Occurrences	Y	0	0	0
NATE	National Analysis of Trends in Emergencies System (NATES)	Y	0	0	0
NCPL	Non-Compliance Reports	Y	0	0	0
NDFT	National Defense & Canadian Forces Fuel Tanks	Y	0	0	0
NDSP	National Defense & Canadian Forces Spills	Y	0	0	0
NDWD	National Defence & Canadian Forces Waste Disposal Sites	Y	0	0	0
NEBI	National Energy Board Pipeline Incidents	Y	0	0	0
NEBP	National Energy Board Wells	Y	0	0	0
NEES	National Environmental Emergencies System (NEES)	Y	0	0	0
NPCB	National PCB Inventory	Y	0	0	0
NPRI	National Pollutant Release Inventory	Y	0	0	0
OGWE	Oil and Gas Wells	Y	0	0	0
OOGW	Ontario Oil and Gas Wells	Y	0	0	0
OPCB	Inventory of PCB Storage Sites	Y	0	0	0
ORD	Orders	Y	0	0	0
PAP	Canadian Pulp and Paper	Y	0	0	0
PCFT	Parks Canada Fuel Storage Tanks	Y	0	0	0
PES	Pesticide Register	Y	0	0	0
PINC	Pipeline Incidents	Y	0	0	0
PRT	Private and Retail Fuel Storage Tanks	Y	0	1	1
PTTW	Permit to Take Water	Y	0	0	0
REC	Ontario Regulation 347 Waste Receivers Summary	Y	0	0	0
RSC	Record of Site Condition	Y	0	0	0
RST	Retail Fuel Storage Tanks	Y	0	0	0
SCT	Scott's Manufacturing Directory	Y	0	85	85
SPL	Ontario Spills	Y	0	12	12
SRDS	Wastewater Discharger Registration Database	Y	0	0	0
TANK	Anderson's Storage Tanks	Y	0	0	0
TCFT	Transport Canada Fuel Storage Tanks	Y	0	0	0
VAR	Variances for Abandonment of Underground Storage Tanks	Y	0	0	0
WDS	Waste Disposal Sites - MOE CA Inventory	Y	0	0	0
WDSH	Waste Disposal Sites - MOE 1991 Historical Approval Inventory	Y	0	0	0
WWIS	Water Well Information System	Y	0	3	3
Total:			1	233	234

Executive Summary: Site Report Summary - Project Property

<i>Map Key</i>	<i>DB</i>	<i>Company/Site Name</i>	<i>Address</i>	<i>Dir/Dist (m)</i>	<i>Elev diff (m)</i>	<i>Page Number</i>
<u>1</u>	ECA	1751504 Ontario Inc.	1094 Eglinton Ave E Lot 8, Concession 2 NDS Mississauga ON L4Z 4A1	-/0.0	-0.21	<u>51</u>

Executive Summary: Site Report Summary - Surrounding Properties

<i>Map Key</i>	<i>DB</i>	<i>Company/Site Name</i>	<i>Address</i>	<i>Dir/Dist (m)</i>	<i>Elev Diff (m)</i>	<i>Page Number</i>
2	EHS		1108 Eglinton Ave E Mississauga ON L4W1K5	NNE/46.5	1.04	51
3	SCT	ALTRA ENTERPRISES	1105 CRESTLAWN DR UNIT D12 MISSISSAUGA ON L4W 1A7	ESE/68.0	-1.74	51
3	SCT	ZODIAC THERMOSTATS LTD.	1105 CRESTLAWN DR UNIT D13 MISSISSAUGA ON L4W 1A7	ESE/68.0	-1.74	51
3	SCT	SMYTH & TUMLER MISCELLANEOUS	1105 CRESTLAWN DR UNIT D-13 MISSISSAUGA ON L4W 1A7	ESE/68.0	-1.74	52
3	SPL	CANADIAN WASTE SERVICES	LITTLE ETOB. CREEK, BEHIND 1105 CRESTLAWN. DUMPSTERS MISSISSAUGA CITY ON L4W 1A7	ESE/68.0	-1.74	52
3	SCT	Roler Data Transfer Services	1105 Crestlawn Dr Unit 1 Mississauga ON L4W 1A7	ESE/68.0	-1.74	52
3	SCT	Smyth & Tumler Misc. Metal	1105 Crestlawn Dr Unit D13 Mississauga ON L4W 1A7	ESE/68.0	-1.74	53
3	SCT	TIPCON INC.	1105 Crestlawn Dr Unit D7 Mississauga ON L4W 1A7	ESE/68.0	-1.74	53
3	SCT	QUICK CUSTOM PACKAGING LTD.	1105 Crestlawn Dr Unit D3 Mississauga ON L4W 1A7	ESE/68.0	-1.74	53
3	SCT	THE ZODIAC GROUP INC.	1105 Crestlawn Dr Unit 6-7 Mississauga ON L4W 1A7	ESE/68.0	-1.74	54
3	SCT	Quick Custom Packaging Inc.	1105 Crestlawn Dr Unit D3 Mississauga ON L4W 1A7	ESE/68.0	-1.74	54
3	SCT	Roler Data Transfer Services Inc.	1105 Crestlawn Dr Unit 1-2 Mississauga ON L4W 1A7	ESE/68.0	-1.74	54

Map Key	DB	Company/Site Name	Address	Dir/Dist (m)	Elev Diff (m)	Page Number
<u>3</u>	SCT	Smyth & Tumler Miscellaneous Metal Inc.	1105 Crestlawn Dr Unit D-13 Mississauga ON L4W 1A7	ESE/68.0	-1.74	<u>55</u>
<u>3</u>	GEN	TOKAR HYDE & ASSOCIATE 38-654	1105 CRESTLAWN DRIVE UNIT D7 MISSISSAUGA ON L4W 1A7	ESE/68.0	-1.74	<u>55</u>
<u>3</u>	GEN	ONTARIO EXCAVAC INC.	1105 CRESTLAWN DRIVE, UNIT D11 MISSISSAUGA ON L4W 1A7	ESE/68.0	-1.74	<u>55</u>
<u>3</u>	GEN	TOKAR HYDE & ASSOCIATE	1105 CRESTLAWN DRIVE, UNIT D7 MISSISSAUGA ON L4W 1A7	ESE/68.0	-1.74	<u>55</u>
<u>3</u>	GEN	ONTARIO (OUT OF BUSINESS)	1105 CRESTLAWN DRIVE, UNIT D11 MISSISSAUGA ON L4W 1A7	ESE/68.0	-1.74	<u>56</u>
<u>3</u>	GEN	ZODIAC THERMOSTATS LTD.	1105 CRESTLAWN DRIVE, UNIT D-7 MISSISSAUGA ON L4W 1A7	ESE/68.0	-1.74	<u>56</u>
<u>3</u>	GEN	QUINTEC MANUFACTURING LTD	1105 CRESTLAWN DR MISSISSAUGA ON L4W 1A7	ESE/68.0	-1.74	<u>56</u>
<u>3</u>	SCT	Simpex Metal Inc.	1105 Crestlawn Dr Unit D11 Mississauga ON L4W 1A7	ESE/68.0	-1.74	<u>56</u>
<u>3</u>	SCT	Microcon Technologies Inc.	1105 Crestlawn Dr Unit D8-D9 & D10 Mississauga ON L4W 1A7	ESE/68.0	-1.74	<u>57</u>
<u>4</u>	SCT	A & E PRECISION MACHINING	1115 CRESTLAWN DR UNIT C5 MISSISSAUGA ON L4W 1A7	ESE/70.6	-1.30	<u>57</u>
<u>4</u>	SCT	LIFETIME NEYMAR	1115 CRESTLAWN DR UNIT C MISSISSAUGA ON L4W 1A7	ESE/70.6	-1.30	<u>57</u>
<u>4</u>	SCT	Lifetime Awards	1115 Crestlawn Dr Unit C4 Mississauga ON L4W 1A7	ESE/70.6	-1.30	<u>58</u>
<u>4</u>	SCT	SAF PRINTERS	1115 CRESTLAWN DR MISSISSAUGA ON L4W 1A7	ESE/70.6	-1.30	<u>58</u>

Map Key	DB	Company/Site Name	Address	Dir/Dist (m)	Elev Diff (m)	Page Number
4	SCT	Neymar	1115 Crestlawn Dr Unit C4 MISSISSAUGA ON L4W 1A7	ESE/70.6	-1.30	58
4	GEN	BATHTUB KING REFINISHING LTD.	1115 Crestlawn Drive, Unit 5 MISSISSAUGA ON	ESE/70.6	-1.30	58
4	GEN	BATHTUB KING REFINISHING LTD.	1115 Crestlawn Drive, Unit 5 MISSISSAUGA ON	ESE/70.6	-1.30	59
4	GEN	BATHTUB KING REFINISHING LTD.	1115 Crestlawn Drive, Unit 5 MISSISSAUGA ON L4W 1A7	ESE/70.6	-1.30	59
4	GEN	BATHTUB KING REFINISHING LTD.	1115 Crestlawn Drive, Unit 5 MISSISSAUGA ON L4W 1A7	ESE/70.6	-1.30	60
4	GEN	BATHTUB KING REFINISHING LTD.	1115 Crestlawn Drive, Unit 5 MISSISSAUGA ON L4W 1A7	ESE/70.6	-1.30	60
4	GEN	BATHTUB KING REFINISHING LTD.	1115 Crestlawn Drive, Unit 5 MISSISSAUGA ON L4W 1A7	ESE/70.6	-1.30	60
4	GEN	BATHTUB KING REFINISHING LTD.	1115 Crestlawn Drive, Unit 5 MISSISSAUGA ON L4W 1A7	ESE/70.6	-1.30	61
5	SPL	UNKNOWN	CREEK RUNNING BEHIND TYNDALL NURSING HOME - 1060 EGLINTON AVE EAST MISSISSAUGA CITY ON	S/72.4	-4.36	61
6	SCT	ONTARIO CHAIRS INC.	1125 CRESTLAWN DR UNIT 4 MISSISSAUGA ON L4W 1A7	E/76.2	-0.85	62
6	SCT	AUTO UNIQUE AUTOMOTIVE INC.	1125 CRESTLAWN DR UNIT B6 MISSISSAUGA ON L4W 1A7	E/76.2	-0.85	62
6	SCT	ONTARIO FURNITURE MFG. INC.	1125 CRESTLAWN DR UNIT 4 MISSISSAUGA ON L4W 1A7	E/76.2	-0.85	62
6	SCT	ONTARIO CHAIRS INC.	1125 CRESTLAWN DR MISSISSAUGA ON L4W 1A7	E/76.2	-0.85	62

Map Key	DB	Company/Site Name	Address	Dir/Dist (m)	Elev Diff (m)	Page Number
6	SCT	Unique Auto Automotive Inc.	1125 Crestlawn Dr Unit B6 Mississauga ON L4W 1A7	E/76.2	-0.85	63
6	SPL	Regional Municipality of Peel Laboratory	1125 Crestlawn Ave. LITTLE ETOBICOKE CREEK<UNOFFICIAL> Mississauga ON L4W 1A7	E/76.2	-0.85	63
7	CA	GLIXTON DEVELOPMENTS LTD.-LOT 1/CONC. 1	EGLINTON AVE. E/MAINGATE DRIVE MISSISSAUGA CITY ON	NNW/81.5	2.24	63
8	SCT	Dixie Custom Kitchen Inc	1135 Crestlawn Dr Unit A4 Mississauga ON L4W 4Z7	E/84.1	-0.32	64
8	SCT	PLASTIC-TECH INC.	1135 CRESTLAWN DR UNIT A5 MISSISSAUGA ON L4W 4Z7	E/84.1	-0.32	64
8	SCT	DIXIE KITCHENS INC.	1135 CRESTLAWN DR UNIT A4 MISSISSAUGA ON L4W 4Z7	E/84.1	-0.32	64
8	SCT	TOKAR/HYDE & ASSOCIATES	1135 CRESTLAWN DR UNIT AA MISSISSAUGA ON L4W 4Z7	E/84.1	-0.32	64
8	SCT	J. R. M. ALUMINUM & GLASS INC.	1135 CRESTLAWN DR UNIT A6 MISSISSAUGA ON L4W 4Z7	E/84.1	-0.32	64
8	SCT	STANDARD CRESTING	1135 CRESTLAWN DR MISSISSAUGA ON L4W 4Z7	E/84.1	-0.32	65
8	SCT	J.R.M. ALUMINUM & GLASS INC.	1135 Crestlawn Dr Unit A1 Mississauga ON L4W 4Z7	E/84.1	-0.32	65
8	SCT	Dixie Custom Kitchen Inc.	1135 Crestlawn Dr Unit 4A Mississauga ON L4W 4Z7	E/84.1	-0.32	65
8	GEN	SUPERIOR SILKSCREENING INC. 35-821	1135 CREST LAWN DR., UNIT A3 MISSISSAUGA ON L4W 4Z7	E/84.1	-0.32	65
8	GEN	SUPERIOR SILKSCREENING INCORPORATED	1135 CREST LAWN DRIVE, UNIT A3 MISSISSAUGA ON L4W 1A7	E/84.1	-0.32	66

Map Key	DB	Company/Site Name	Address	Dir/Dist (m)	Elev Diff (m)	Page Number
<u>8</u>	GEN	ZODIAC THERMASTATS LTD.	1135 CRESLAWN DRIVE, UNIT A-8 MISSISSAUGA ON L4W 4Z7	E/84.1	-0.32	<u>66</u>
<u>8</u>	GEN	JAWORSKI CONSULTING LTD.	1135 CRESLAWN DRIVE UNIT1A MISSISSAUGA ON	E/84.1	-0.32	<u>66</u>
<u>8</u>	EBR	1186184 Ontario Inc.	1135 Crestlawn Drive Suite A5 Mississauga Ontario L4W 1A7 Mississauga ON	E/84.1	-0.32	<u>67</u>
<u>8</u>	SCT	Jaworski Consulting Ltd.	1135 Crestlawn Dr Unit A7 Mississauga ON L4W 4Z7	E/84.1	-0.32	<u>67</u>
<u>8</u>	SCT	Quick Custom Packaging Inc.	1135 Crestlawn Dr Unit A8 Mississauga ON L4W 4Z7	E/84.1	-0.32	<u>67</u>
<u>8</u>	CA	1186184 Ontario Inc.	1135 Crestlawn Drive Mississauga ON L4W 4Z7	E/84.1	-0.32	<u>68</u>
<u>8</u>	GEN	JAWORSKI CONSULTING LTD.	1135 CRESLAWN DRIVE UNIT1A MISSISSAUGA ON	E/84.1	-0.32	<u>68</u>
<u>8</u>	GEN	JAWORSKI CONSULTING LTD.	1135 CRESLAWN DRIVE UNIT1A MISSISSAUGA ON	E/84.1	-0.32	<u>68</u>
<u>8</u>	GEN	JAWORSKI CONSULTING LTD.	1135 CRESLAWN DRIVE UNIT A-7 MISSISSAUGA ON	E/84.1	-0.32	<u>69</u>
<u>8</u>	GEN	JAWORSKI CONSULTING LTD.	1135 CRESLAWN DRIVE UNIT A-7 MISSISSAUGA ON	E/84.1	-0.32	<u>69</u>
<u>8</u>	GEN	JAWORSKI CONSULTING LTD.	1135 CRESLAWN DRIVE UNIT A-7 MISSISSAUGA ON	E/84.1	-0.32	<u>69</u>
<u>8</u>	ECA	1186184 Ontario Inc.	1135 Crestlawn Drive Mississauga ON L4W 1A7	E/84.1	-0.32	<u>70</u>
<u>8</u>	GEN	JAWORSKI CONSULTING LTD.	1135 CRESLAWN DRIVE UNIT A-7 MISSISSAUGA ON L4W 1A7	E/84.1	-0.32	<u>70</u>

Map Key	DB	Company/Site Name	Address	Dir/Dist (m)	Elev Diff (m)	Page Number
8	GEN	JAWORSKI CONSULTING LTD.	1135 CRESLAWN DRIVE UNIT A-7 MISSISSAUGA ON L4W 1A7	E/84.1	-0.32	70
8	GEN	JAWORSKI CONSULTING LTD.	1135 CRESLAWN DRIVE UNIT A-7 MISSISSAUGA ON L4W 1A7	E/84.1	-0.32	70
8	GEN	JAWORSKI CONSULTING LTD.	1135 CRESLAWN DRIVE UNIT A-7 MISSISSAUGA ON L4W 1A7	E/84.1	-0.32	71
8	SPL		1135 Crestlawn Drive Mississauga ON	E/84.1	-0.32	71
8	GEN	JAWORSKI CONSULTING LTD.	1135 CRESLAWN DRIVE UNIT A-7 MISSISSAUGA ON L4W 1A7	E/84.1	-0.32	72
9	EHS		5030 Maingate Drive Mississauga ON	WNW/112.1	1.00	72
10	SPL		Mississauga ON	NNW/113.2	2.09	72
11	SCT	BONES INCORPORATE SCREEN PRINT	5030 MAINGATE DR UNIT 2 MISSISSAUGA ON L4W 1N5	WNW/115.4	0.93	73
11	SCT	LEITCH PRINTING & PROMOTIONS	5030 MAINGATE DR UNIT 2 MISSISSAUGA ON L4W 1N5	WNW/115.4	0.93	73
11	SCT	Allround Machine Products Ltd.	5030 Maingate Dr Unit 8 Mississauga ON L4W 1N5	WNW/115.4	0.93	73
11	SCT	FUN FASHIONS	5030 Maingate Dr Unit 11 Mississauga ON L4W 1N5	WNW/115.4	0.93	74
11	SCT	Fun Fashions - Div. of IDL Enterprises	5030 Maingate Dr Unit 11 Mississauga ON L4W 1N5	WNW/115.4	0.93	74
11	SCT	Bones Incorporate Screen Printing & Design Co.	5030 Maingate Dr Unit 2 Mississauga ON L4W 1N5	WNW/115.4	0.93	74

Map Key	DB	Company/Site Name	Address	Dir/Dist (m)	Elev Diff (m)	Page Number
11	SCT	Allround Machine Products Limited	5030 Maingate Dr Unit 8 Mississauga ON L4W 1N5	WNW/115.4	0.93	74
11	SCT	Bones Incorporated Screen	5030 Maingate Dr Unit 2 Mississauga ON L4W 1N5	WNW/115.4	0.93	75
11	SCT	Torbram Electric Supply Ltd.	5030 Maingate Dr Unit 9-10 Mississauga ON L4W 1N5	WNW/115.4	0.93	75
11	EHS		5030 Maingate Drive Mississauga ON	WNW/115.4	0.93	75
12	HINC		1060 EGLINTON AVENUE EAST MISSISSAUGA ON L4W 1K3	SW/117.1	-3.43	75
13	GEN	Tyndall Seniors Village Inc.	1060 Eglinton Avenue East Mississauga ON L4W 3A5	SW/117.6	-3.43	76
13	GEN	Tyndall Seniors Village Inc.	1060 Eglinton Avenue East Mississauga ON L4W 3A5	SW/117.6	-3.43	76
14	SPL	UNKNOWN	LITTLE ETOBICOKE CREEK,EGLINTON AVE WEST AND MAINGATE BLVD. MISSISSAUGA CITY ON	WSW/132.6	-1.43	76
15	SCT	PACKAGING DESIGN LTD	1150 EGLINTON AVE E UNIT 20 MISSISSAUGA ON L4W 2M6	NE/150.2	3.08	77
15	SCT	CANADA WHEEL STOPPER INC.	1150 EGLINTON AVE E SUITE 210 MISSISSAUGA ON L4W 2M6	NE/150.2	3.08	77
15	PRT	RYDER TRUCK RENTAL CANADA LTD	1150 EGLINTON AV E #30 MISSISSAUGA ON L4W 2M6	NE/150.2	3.08	77
15	SCT	PREMIER MACHINERY INC	1150 EGLINTON AVE E UNIT 22 MISSISSAUGA ON L4W 2M6	NE/150.2	3.08	78
15	SCT	Ontario Pillow Supply Co. Ltd.	1150 Eglinton Ave E Unit 20 Mississauga ON L4W 2M6	NE/150.2	3.08	78

Map Key	DB	Company/Site Name	Address	Dir/Dist (m)	Elev Diff (m)	Page Number
15	SCT	Magneto Electric Svc Co. Ltd.	1150 Eglinton Ave E Mississauga ON L4W 2M6	NE/150.2	3.08	78
15	SCT	SIGNATURE COMPUTER	1150 Eglinton Ave E Suite 209 Mississauga ON L4W 2M6	NE/150.2	3.08	78
15	SCT	PREMIER MACHINERY INC.	1150 Eglinton Ave E Unit 22 Mississauga ON L4W 2M6	NE/150.2	3.08	79
15	SCT	Tyrex Tool & Manufacturing	1150 Eglinton Ave E Unit 24 Mississauga ON L4W 2M6	NE/150.2	3.08	79
15	SCT	Concept Sales	1150 Eglinton Ave E Unit 23 Mississauga ON L4W 2M6	NE/150.2	3.08	79
15	CA		1150 Eglinton Avenue East Mississauga ON L4W 2M6	NE/150.2	3.08	80
15	EBR	Magneto Electric Services Co. Limited	1150 Eglinton Avenue East Mississauga Ontario L4W 2M6 Mississauga ON	NE/150.2	3.08	80
15	GEN	MAGNETO ELECTRIC SERVICE CO. LTD.	1150 EGLINTON AVE. E MISSISSAUGA ON L4W 2M6	NE/150.2	3.08	81
15	GEN	MAGNETO ELECTRIC SERVICE CO. LTD. 25-112	1150 EGLINTON AVE. E. MISSISSAUGA ON L4W 2M6	NE/150.2	3.08	81
15	GEN	MAGNETO ELECTRIC SERVICE CO. LTD.	1150 EGLINTON AVENUE EAST MISSISSAUGA ON L4W 2M6	NE/150.2	3.08	81
15	GEN	MAGNETO ELECTRIC SERVICE CO. LIMITED.	1150 EGLINTON AVENUE EAST MISSISSAUGA ON L4W 2M6	NE/150.2	3.08	82
15	GEN	RYDER TRUCK RENTAL CANADA LTD	1150 EGLINTON AVE. E., #30 MISSISSAUGA ON L4W 2M6	NE/150.2	3.08	82
15	GEN	RYDER TRUCK RENTAL CANADA LTD	1150 EGLINTON AVE. E., #130 MISSISSAUGA ON L4W 2M6	NE/150.2	3.08	82

Map Key	DB	Company/Site Name	Address	Dir/Dist (m)	Elev Diff (m)	Page Number
15	GEN	RYDER TRUCK RENTAL LTD. CANADA(OUT OF BUS	1150 EGLINTON AVE. E. MISSISSAUGA ON L4W 2M6	NE/150.2	3.08	83
15	GEN	RYDER TRUCK RENTAL CANADA LTD 33-018	1150 EGLINTON AVE. E. , #130 MISSISSAUGA ON L4W 2M6	NE/150.2	3.08	83
15	GEN	RYDER TRUCK RENTAL LTD. CANADA 33-018	1150 EGLINTON AVE. E. MISSISSAUGA ON L4W 2M6	NE/150.2	3.08	83
15	GEN	RYDER TRUCK RENTAL (OUT OF BUSINESS)	1150 EGLINTON AVENUE EAST MISSISSAUGA ON L4W 2M6	NE/150.2	3.08	84
15	GEN	CANADIAN WASTE SERVICES INC.	1150 EGLINTON AVENUE, UNITS 26-30 MISSISSAUGA ON L4W 2M6	NE/150.2	3.08	84
15	SCT	Sigsolutions	1150 Eglinton Ave E Suite 209 Mississauga ON L4W 2M6	NE/150.2	3.08	85
15	SCT	Premier Machinery Ltd.	1150 Eglinton Ave E Unit 22 Mississauga ON L4W 2M6	NE/150.2	3.08	85
15	AUWR	HOT SPOT AUTO PARTS	1150 EGLINTON AVE E MISSISSAUGA ON L4W 2M6	NE/150.2	3.08	85
15	GEN	Abrams Towing	1150 Eglinton Avenue East Mississauga ON L4W 2M6	NE/150.2	3.08	85
15	GEN	MAGNETO ELECTRIC SERVICE CO. LIMITED.	1150 EGLINTON AVENUE EAST MISSISSAUGA ON	NE/150.2	3.08	86
15	AUWR	UNIVERSAL METAL TRADERS	1150 EGLINTON AVE E MISSISSAUGA ON L4W 2M6	NE/150.2	3.08	86
15	EXP	RYDER TRUCK RENTAL CANADA LTD	1150 EGLINTON AVE E #30 MISSISSAUGA ON	NE/150.2	3.08	86
15	EXP	RYDER TRUCK RENTAL CANADA LTD	1150 EGLINTON AVE E #30 MISSISSAUGA ON	NE/150.2	3.08	87

Map Key	DB	Company/Site Name	Address	Dir/Dist (m)	Elev Diff (m)	Page Number
15	EXP	RYDER TRUCK RENTAL CANADA LTD	1150 EGLINTON AVE E #30 MISSISSAUGA ON	NE/150.2	3.08	87
15	EXP	RYDER TRUCK RENTAL CANADA LTD	1150 EGLINTON AVE E #30 MISSISSAUGA ON	NE/150.2	3.08	87
15	EXP	RYDER TRUCK RENTAL CANADA LTD	1150 EGLINTON AVE E #30 MISSISSAUGA ON	NE/150.2	3.08	87
15	GEN	MAGNETO ELECTRIC SERVICE CO. LIMITED.	1150 EGLINTON AVENUE EAST MISSISSAUGA ON L4W 2M6	NE/150.2	3.08	87
15	GEN	MAGNETO ELECTRIC SERVICE CO. LIMITED.	1150 EGLINTON AVENUE EAST MISSISSAUGA ON L4W 2M6	NE/150.2	3.08	88
15	GEN	MAGNETO ELECTRIC SERVICE CO. LIMITED.	1150 EGLINTON AVENUE EAST MISSISSAUGA ON L4W 2M6	NE/150.2	3.08	88
15	SPL	The Regional Municipality of Peel, Section 21	1150 Eglinton Ave East Mississauga ON	NE/150.2	3.08	88
15	GEN	BFS Technologies Inc.	24-1150 Eglinton Ave. East Mississauga ON	NE/150.2	3.08	89
15	EXP	RYDER TRUCK RENTAL CANADA LTD	1150 EGLINTON AVE E#30 MISSISSAUGA ON L4W 2M6	NE/150.2	3.08	89
15	EXP	RYDER TRUCK RENTAL CANADA LTD	1150 EGLINTON AVE E#30 MISSISSAUGA ON L4W 2M6	NE/150.2	3.08	90
15	ECA	Magneto Electric Services Co. Limited	1150 Eglinton Avenue East Mississauga ON L4W 2M6	NE/150.2	3.08	90
15	GEN	DELTAURA CANADA	1150 EGLINTON AVE E MISSISSAUGA ON L4W 2M6	NE/150.2	3.08	90
15	GEN	MAGNETO ELECTRIC SERVICE CO. LIMITED.	1150 EGLINTON AVENUE EAST MISSISSAUGA ON L4W 2M6	NE/150.2	3.08	90

Map Key	DB	Company/Site Name	Address	Dir/Dist (m)	Elev Diff (m)	Page Number
15	GEN	MAGNETO ELECTRIC SERVICE CO. LIMITED.	1150 EGLINTON AVENUE EAST MISSISSAUGA ON L4W 2M6	NE/150.2	3.08	91
15	GEN	DELTAURA CANADA	1150 EGLINTON AVE E MISSISSAUGA ON L4W 2M6	NE/150.2	3.08	91
15	GEN	DELTAURA CANADA	1150 EGLINTON AVE E MISSISSAUGA ON L4W 2M6	NE/150.2	3.08	91
15	GEN	MAGNETO ELECTRIC SERVICE CO. LIMITED.	1150 EGLINTON AVENUE EAST MISSISSAUGA ON L4W 2M6	NE/150.2	3.08	92
15	GEN	BFS Technologies Inc.	24-1150 Eglinton Ave. East Mississauga ON L4W 2M6	NE/150.2	3.08	92
15	GEN	MAGNETO ELECTRIC SERVICE CO. LIMITED.	1150 EGLINTON AVENUE EAST MISSISSAUGA ON L4W 2M6	NE/150.2	3.08	92
15	GEN	DELTAURA CANADA	1150 EGLINTON AVE E MISSISSAUGA ON L4W 2M6	NE/150.2	3.08	93
15	GEN	MAGNETO ELECTRIC SERVICE CO. LIMITED.	1150 EGLINTON AVENUE EAST MISSISSAUGA ON L4W 2M6	NE/150.2	3.08	93
15	GEN	DELTAURA CANADA	1150 EGLINTON AVE E MISSISSAUGA ON L4W 2M6	NE/150.2	3.08	93
16	SCT	BRISTOL UPHOLSTERY MANUFACTURI	5015 MAINGATE DR UNIT 5-6 MISSISSAUGA ON L4W 1G4	NNW/154.0	4.42	94
16	SCT	TECHNO-METAL MANUFACTURING INC	5015 MAINGATE DR MISSISSAUGA ON L4W 1G4	NNW/154.0	4.42	94
16	SCT	BRISTOL UPHOLSTERY	5015 Maingate Dr Unit 5-6 Mississauga ON L4W 1G4	NNW/154.0	4.42	94
16	SCT	Bristol Upholstery Manufacturing Inc.	5015 Maingate Dr Unit 5-6 Mississauga ON L4W 1G4	NNW/154.0	4.42	94

Map Key	DB	Company/Site Name	Address	Dir/Dist (m)	Elev Diff (m)	Page Number
16	SCT	Bristol Upholstery Interiors	5015 Maingate Dr Unit 5-6 Mississauga ON L4W 1G4	NNW/154.0	4.42	94
16	SCT	Mountain Air Canada Corp.	5015 Maingate Dr Suite 4A Mississauga ON L4W 1G4	NNW/154.0	4.42	95
17	EHS		1044,1060 & 1086 EGLINTON AVENUE EAST MISSISSAUGA ON	WSW/154.6	-3.10	95
18	GEN	Tyndall Retirement Home	1044 Eglinton Ave. E Mississauga ON	SW/160.5	-1.32	95
19	SPL	UNKNOWN	5040 MAINGATE DRIVE MISSISSAUGA CITY ON L4W 1X5	WNW/166.3	1.03	96
19	SCT	SUPER BOND	5040 MAINGATE DR UNIT 8 MISSISSAUGA ON L4W 1X5	WNW/166.3	1.03	96
19	SCT	JAY SHAH FOODS LTD.	5040 MAINGATE DR UNIT 4-5 MISSISSAUGA ON L4W 1X5	WNW/166.3	1.03	96
19	SCT	ALSTEEL MANUFACTURING	5040 MAINGATE DR UNIT 3 MISSISSAUGA ON L4W 1X5	WNW/166.3	1.03	97
19	SCT	Sensibly Clean Inc.	5040 Maingate Dr Unit 10 Mississauga ON L4W 1X5	WNW/166.3	1.03	97
19	SCT	JS PICTURE FRAMING MFG.	5040 Maingate Dr Unit 6 Mississauga ON L4W 1X5	WNW/166.3	1.03	97
19	GEN	L & T LIFT TRUCK SER.LTD (OUTOFBUS)	5040 MAINGATE DR., UNIT 1 MISSISSAUGA ON L4W 1X5	WNW/166.3	1.03	97
19	GEN	L & T LIFT TRUCK SER.LTD (OUTOFBUS)24-069	5040 MAINGATE DR., UNIT 1 MISSISSAUGA ON L4W 1X5	WNW/166.3	1.03	98
19	GEN	L & T LIFT TRUCK SER.LTD (OUTOFBUSINESS)	5040 MAINGATE DRIVE UNIT 1 MISSISSAUGA ON L4W 1X5	WNW/166.3	1.03	98

Map Key	DB	Company/Site Name	Address	Dir/Dist (m)	Elev Diff (m)	Page Number
19	SCT	JS Picture Framing Mfg. Ltd.	5040 Maingate Dr Unit 6 Mississauga ON L4W 1X5	WNW/166.3	1.03	98
19	SCT	Infection Control Products	5040 Maingate Dr Unit 7 Mississauga ON L4W 1X5	WNW/166.3	1.03	98
20	SCT	TRYMAN'S TRANSMISSION	1170 EGLINTON AVE E UNIT 3 MISSISSAUGA ON L4W 2M7	ENE/167.9	2.20	99
20	GEN	VASSALLO INVESTMENTS CORPORATION	1170 EGLINGTON AVENUE EAST MISSISSAUGA ON L4W 2M7	ENE/167.9	2.20	99
20	GEN	VASSALLO INVESTMENTS CORPORATION	1170 EGLINGTON AVENUE EAST MISSISSAUGA ON L4W 2M7	ENE/167.9	2.20	100
20	GEN	VASSALLO INVESTMENTS CORPORATION	1170 EGLINGTON AVENUE EAST MISSISSAUGA ON L4W 2M7	ENE/167.9	2.20	100
20	GEN	VASSALLO INVESTMENTS CORPORATION	1170 EGLINGTON AVENUE EAST MISSISSAUGA ON L4W 2M6	ENE/167.9	2.20	100
20	GEN	VASSALLO INVESTMENTS CORPORATION	1170 EGLINGTON AVENUE EAST MISSISSAUGA ON L4W 2M6	ENE/167.9	2.20	101
20	GEN	VASSALLO INVESTMENTS CORPORATION	1170 EGLINGTON AVENUE EAST MISSISSAUGA ON L4W 2M6	ENE/167.9	2.20	101
20	GEN	VASSALLO INVESTMENTS CORPORATION	1170 EGLINGTON AVENUE EAST MISSISSAUGA ON L4W 2M6	ENE/167.9	2.20	101
20	GEN	VASSALLO INVESTMENTS CORPORATION	1170 EGLINGTON AVENUE EAST MISSISSAUGA ON L4W 2M6	ENE/167.9	2.20	102
21	SCT	Active Green & Ross Tire	1151 Eglinton Ave E Mississauga ON L4W 1K6	N/197.4	6.03	102
21	EHS		1151 Eglinton Avenue East Mississauga ON L4W 1K6	N/197.4	6.03	102

Map Key	DB	Company/Site Name	Address	Dir/Dist (m)	Elev Diff (m)	Page Number
22	SPL	Enbridge Gas Distribution Inc.	1034 Eglinton Avenue East Mississauga ON	SW/200.1	-2.04	102
23	WWIS		Mississauga ON <i>Well ID: 7105639</i>	N/212.0	5.92	103
24	CA	POWER BODY EQUIPMENT INC.	5100 MAINGATE DR., UNITS 9&10 MISSISSAUGA ON L4W 1X6	WNW/212.2	1.61	109
24	SCT	Monster Friction Inc.	5100 Maingate Dr Unit 14 Mississauga ON L4W 1X6	WNW/212.2	1.61	109
24	SCT	BRAELER ASSOCIATES INC.	5100 MAYGATE DR UNIT 3 MISSISSAUGA ON L4W 1X6	WNW/212.2	1.61	110
24	SCT	ROLLER DYNAMICS INC.	5100 MAINGATE DR UNIT 8 MISSISSAUGA ON L4W 1X6	WNW/212.2	1.61	110
24	SCT	Power Body Equipment Inc.	5100 Maingate Dr Unit 9-10 Mississauga ON L4W 1X6	WNW/212.2	1.61	110
24	SCT	DIXIE THREAD GRINDING LIMITED	5100 MAINGATE DR UNIT 6 MISSISSAUGA ON L4W 1X6	WNW/212.2	1.61	110
24	SCT	AQUA PURE DISTILLERS INC.	5100 MAINGATE DR UNIT 11 MISSISSAUGA ON L4W 1X6	WNW/212.2	1.61	111
24	SCT	CASO METAL LTD.	5100 MAINGATE DR UNIT 12-13 MISSISSAUGA ON L4W 1X6	WNW/212.2	1.61	111
24	CA	ROLLER DYNAMICS	5100 MAINGATE DRIVE, UNIT #8 MISSISSAUGA CITY ON L4W 1X6	WNW/212.2	1.61	111
24	SCT	MONSTER FRICTION	5100 Maingate Dr Unit 14 Mississauga ON L4W 1X6	WNW/212.2	1.61	112
24	SCT	BRAELER ASSOCIATES INC.	5100 Maingate Dr Unit 3 Mississauga ON L4W 1X6	WNW/212.2	1.61	112

Map Key	DB	Company/Site Name	Address	Dir/Dist (m)	Elev Diff (m)	Page Number
24	EBR	Power Body Equipment Inc.	5100 Maingate Drive, Units 9-10, City of Mississauga CITY OF MISSISSAUGA ON	WNW/212.2	1.61	112
24	EBR	Roller Dynamics	5100 Maingate Drive, Unit #8 CITY OF MISSISSAUGA ON	WNW/212.2	1.61	113
24	SCT	Economy Die Makers Inc.	5100 Maingate Dr Unit 6 Mississauga ON L4W 1X6	WNW/212.2	1.61	113
24	GEN	MASTER CLAD INC.	5100 MAINGATE DRIVE, UNIT 13 MISSISSAUGA ON L4W 1X6	WNW/212.2	1.61	113
24	GEN	MASTER CLAD INC. 25-542	5100 MAINGATE DRIVE, UNIT 13 MISSISSAUGA ON L4W 1X6	WNW/212.2	1.61	114
24	GEN	DIXIE THREAD GRINDING LTD	5100 MAINGATE DRIVE UNIT #6 MISSISSAUGA ON L4W 1X6	WNW/212.2	1.61	114
24	GEN	DIXIE THREAD GRINDING LTD. 12-464	5100 MAINGATE DRIVE UNIT #6 MISSISSAUGA ON L4W 1X6	WNW/212.2	1.61	114
24	GEN	DIXIE THREAD GRINDING LTD.	5100 MAINGATE DRIVE, UNIT 6 MISSISSAUGA ON L4W 1X6	WNW/212.2	1.61	115
24	GEN	William Gruber Real Estate Limited	5100 Maingate Drive Units 7&8 Mississauga ON L4W 1X6	WNW/212.2	1.61	115
24	SCT	Fun Fashions	5100 Maingate Dr Unit 13 Mississauga ON L4W 1X6	WNW/212.2	1.61	115
24	SPL		5100 Maingate Dr. Mississauga ON	WNW/212.2	1.61	116
24	SPL		behind 5100 Main Gate Dr Mississauga ON	WNW/212.2	1.61	116
25	SCT	GINMAR PRINTING	5033 MAINGATE DR MISSISSAUGA ON L4W 1G4	NNW/214.8	4.67	117

Map Key	DB	Company/Site Name	Address	Dir/Dist (m)	Elev Diff (m)	Page Number
25	SCT	Ginmar Printing Limited	5033 Maingate Dr Unit B Mississauga ON L4W 1G4	NNW/214.8	4.67	117
25	GEN	A.A. Recycling Depot Inc.	5033 Maingate Drive Mississauga ON L4W 1G4	NNW/214.8	4.67	117
25	SPL		5033 Maingate Drive Mississauga ON	NNW/214.8	4.67	117
25	GEN	AAA Recycling Depot Inc	5033 Maingate Drive Mississauga ON	NNW/214.8	4.67	118
25	GEN	AAA Recycling Depot Inc	5033 Maingate Drive Mississauga ON	NNW/214.8	4.67	118
25	GEN	AAA Recycling Depot Inc	5033 Maingate Drive Mississauga ON	NNW/214.8	4.67	118
25	EHS		5033 Maingate Drive Mississauga ON	NNW/214.8	4.67	119
26	WWIS		ON Well ID: 7316957	NNE/227.8	6.38	119
27	GEN	Rai Medicine Professional	1065 Canadian Place UNIT 123 Mississauga ON L4W 0C2	SSW/229.3	-1.00	120
27	GEN	Rai Medicine Professional	1065 Canadian Place UNIT 123 Mississauga ON L4W 0C2	SSW/229.3	-1.00	120
27	GEN	Rai Medicine Professional	1065 Canadian Place UNIT 123 Mississauga ON	SSW/229.3	-1.00	120
27	GEN	H.S. Sandhu Medicine Professional Corporation	1065 Canadian Place Mississauga ON L4W 0C2	SSW/229.3	-1.00	120
27	GEN	DERMCARE CLINIC	303-1065 Canadian place Mississauga ON L4W0C2	SSW/229.3	-1.00	121

Map Key	DB	Company/Site Name	Address	Dir/Dist (m)	Elev Diff (m)	Page Number
27	GEN	H.S. Sandhu Medicine Professional Corporation	1065 Canadian Place Mississauga ON L4W 0C2	SSW/229.3	-1.00	121
27	GEN	DERMCARE CLINIC	303-1065 Canadian place Mississauga ON L4W0C2	SSW/229.3	-1.00	121
27	GEN	Rai Medicine Professional	1065 Canadian Place UNIT 123 Mississauga ON L4W 0C2	SSW/229.3	-1.00	121
27	GEN	Rai Medicine Professional	1065 Canadian Place UNIT 123 Mississauga ON L4W 0C2	SSW/229.3	-1.00	122
27	GEN	Rai Medicine Professional	1065 Canadian Place UNIT 123 Mississauga ON L4W 0C2	SSW/229.3	-1.00	122
27	GEN	H.S. Sandhu Medicine Professional Corporation	1065 Canadian Place Mississauga ON L4W 0C2	SSW/229.3	-1.00	122
27	GEN	Rai Medicine Professional	1065 Canadian Place UNIT 123 Mississauga ON L4W 0C2	SSW/229.3	-1.00	123
27	GEN	H.S. Sandhu Medicine Professional Corporation	1065 Canadian Place Mississauga ON L4W 0C2	SSW/229.3	-1.00	123
27	GEN	DERMCARE CLINIC	303-1065 Canadian place Mississauga ON L4W0C2	SSW/229.3	-1.00	123
27	GEN	Dr. Arboleda & Dr. Guerrero Berrocal Dentistry P	1065 Canadian Place, Unit 102 Mississauga ON L4W 0C2	SSW/229.3	-1.00	123
27	GEN	Dr. Arboleda & Dr. Guerrero Berrocal Dentistry P	1065 Canadian Place, Unit 102 Mississauga ON L4W 0C2	SSW/229.3	-1.00	124
27	GEN	DERMCARE CLINIC	206-1065 Canadian place Mississauga ON L4W0C2	SSW/229.3	-1.00	124
27	GEN	Rai Medicine Professional	1065 Canadian Place UNIT 123 Mississauga ON L4W 0C2	SSW/229.3	-1.00	124

Map Key	DB	Company/Site Name	Address	Dir/Dist (m)	Elev Diff (m)	Page Number
27	GEN	H.S. Sandhu Medicine Professional Corporation	1065 Canadian Place Mississauga ON L4W 0C2	SSW/229.3	-1.00	125
28	EHS		1060 Fewster Dr. Mississauga ON	ESE/234.1	-2.15	125
29	EHS		5100 Maingate Dr Mississauga ON L4W1 X6	WNW/234.3	0.93	125
30	EHS		1150 Crestlawn Drive Mississauga ON L4W 1A6	E/234.4	0.88	125
31	EHS		1060 Fewster Dr. Mississauga ON	ESE/235.5	-2.37	125
32	WWIS		ON <i>Well ID: 7215550</i>	SW/247.8	-2.63	126
33	SCT	J A MANUFACTURING INC.	5115 MAINGATE DR UNIT 8 MISSISSAUGA ON L4W 1G4	NNW/248.3	4.92	126
33	SCT	Mississauga Stairs & Railings	5115 Maingate Dr Unit 3-4 Mississauga ON L4W 1G4	NNW/248.3	4.92	127
33	SCT	JA Manufacturing Inc.	5115 Maingate Dr Unit 8 Mississauga ON L4W 1G4	NNW/248.3	4.92	127
33	GEN	MISSISSAUGA HYDRO (PCB)	5115 MAIN GATE DR. C/O 3354 MAVIS RD. MISSISSAUGA ON L4W 1G4	NNW/248.3	4.92	127
33	GEN	MISSISSAUGA HYDRO (PCB) 00-000	5115 MAIN GATE DR. C/O 3354 MAVIS RD. MISSISSAUGA ON L4W 1G4	NNW/248.3	4.92	127
33	SCT	Mississauga Stair and Railing	5115 Maingate Dr Mississauga ON L4W 1G4	NNW/248.3	4.92	127
33	GEN	McCleary Industrial Construction Ltd.	5115 Maingate Drive Unit 1A Mississauga ON	NNW/248.3	4.92	128

**Map
Key**

DB

Company/Site Name

Address

Dir/Dist (m)

**Elev Diff
(m)**

**Page
Number**

Executive Summary: Summary By Data Source

AUWR - Automobile Wrecking & Supplies

A search of the AUWR database, dated 1999-Jan 31, 2020 has found that there are 2 AUWR site(s) within approximately 0.25 kilometers of the project property.

<u>Equal/Higher Elevation</u>	<u>Address</u>	<u>Direction</u>	<u>Distance (m)</u>	<u>Map Key</u>
UNIVERSAL METAL TRADERS	1150 EGLINTON AVE E MISSISSAUGA ON L4W 2M6	NE	150.18	15
HOT SPOT AUTO PARTS	1150 EGLINTON AVE E MISSISSAUGA ON L4W 2M6	NE	150.18	15

CA - Certificates of Approval

A search of the CA database, dated 1985-Oct 30, 2011* has found that there are 5 CA site(s) within approximately 0.25 kilometers of the project property.

<u>Equal/Higher Elevation</u>	<u>Address</u>	<u>Direction</u>	<u>Distance (m)</u>	<u>Map Key</u>
GLIXTON DEVELOPMENTS LTD. -LOT 1/CONC. 1	EGLINTON AVE. E/MAINGATE DRIVE MISSISSAUGA CITY ON	NNW	81.55	7
	1150 Eglinton Avenue East Mississauga ON L4W 2M6	NE	150.18	15
ROLLER DYNAMICS	5100 MAINGATE DRIVE, UNIT #8 MISSISSAUGA CITY ON L4W 1X6	WNW	212.20	24
POWER BODY EQUIPMENT INC.	5100 MAINGATE DR., UNITS 9&10 MISSISSAUGA ON L4W 1X6	WNW	212.20	24

<u>Lower Elevation</u>	<u>Address</u>	<u>Direction</u>	<u>Distance (m)</u>	<u>Map Key</u>
1186184 Ontario Inc.	1135 Crestlawn Drive Mississauga ON L4W 4Z7	E	84.12	8

EBR - Environmental Registry

A search of the EBR database, dated 1994-Mar 31, 2020 has found that there are 4 EBR site(s) within approximately 0.25 kilometers of the project property.

<u>Equal/Higher Elevation</u>	<u>Address</u>	<u>Direction</u>	<u>Distance (m)</u>	<u>Map Key</u>
Magneto Electric Services Co. Limited	1150 Eglinton Avenue East Mississauga Ontario L4W 2M6 Mississauga ON	NE	150.18	<u>15</u>
Power Body Equipment Inc.	5100 Maingate Drive, Units 9-10, City of Mississauga CITY OF MISSISSAUGA ON	WNW	212.20	<u>24</u>
Roller Dynamics	5100 Maingate Drive, Unit #8 CITY OF MISSISSAUGA ON	WNW	212.20	<u>24</u>

<u>Lower Elevation</u>	<u>Address</u>	<u>Direction</u>	<u>Distance (m)</u>	<u>Map Key</u>
1186184 Ontario Inc.	1135 Crestlawn Drive Suite A5 Mississauga Ontario L4W 1A7 Mississauga ON	E	84.12	<u>8</u>

ECA - Environmental Compliance Approval

A search of the ECA database, dated Oct 2011-Mar 31, 2020 has found that there are 3 ECA site(s) within approximately 0.25 kilometers of the project property.

<u>Equal/Higher Elevation</u>	<u>Address</u>	<u>Direction</u>	<u>Distance (m)</u>	<u>Map Key</u>
Magneto Electric Services Co. Limited	1150 Eglinton Avenue East Mississauga ON L4W 2M6	NE	150.18	<u>15</u>
<u>Lower Elevation</u>	<u>Address</u>	<u>Direction</u>	<u>Distance (m)</u>	<u>Map Key</u>
1751504 Ontario Inc.	1094 Eglinton Ave E Lot 8, Concession 2 NDS Mississauga ON L4Z 4A1	-	0.00	<u>1</u>
1186184 Ontario Inc.	1135 Crestlawn Drive Mississauga ON L4W 1A7	E	84.12	<u>8</u>

EHS - ERIS Historical Searches

A search of the EHS database, dated 1999-Jan 31, 2020 has found that there are 10 EHS site(s) within approximately 0.25 kilometers of the project property.

<u>Equal/Higher Elevation</u>	<u>Address</u>	<u>Direction</u>	<u>Distance (m)</u>	<u>Map Key</u>
	1108 Eglinton Ave E Mississauga ON L4W1K5	NNE	46.53	<u>2</u>
	5030 Maingate Drive Mississauga ON	WNW	112.08	<u>9</u>
	5030 Maingate Drive Mississauga ON	WNW	115.39	<u>11</u>
	1151 Eglinton Avenue East Mississauga ON L4W 1K6	N	197.37	<u>21</u>
	5033 Maingate Drive Mississauga ON	NNW	214.78	<u>25</u>
	5100 Maingate Dr Mississauga ON L4W1X6	WNW	234.26	<u>29</u>
	1150 Crestlawn Drive Mississauga ON L4W 1A6	E	234.41	<u>30</u>
<u>Lower Elevation</u>	<u>Address</u>	<u>Direction</u>	<u>Distance (m)</u>	<u>Map Key</u>
	1044,1060 & 1086 EGLINTON AVENUE EAST MISSISSAUGA ON	WSW	154.55	<u>17</u>
	1060 Fewster Dr. Mississauga ON	ESE	234.09	<u>28</u>

1060 Fewster Dr.
Mississauga ON

ESE

235.47

[31](#)

EXP - List of Expired Fuels Safety Facilities

A search of the EXP database, dated Feb 28, 2017 has found that there are 7 EXP site(s) within approximately 0.25 kilometers of the project property.

<u>Equal/Higher Elevation</u>	<u>Address</u>	<u>Direction</u>	<u>Distance (m)</u>	<u>Map Key</u>
RYDER TRUCK RENTAL CANADA LTD	1150 EGLINTON AVE E #30 MISSISSAUGA ON	NE	150.18	15
RYDER TRUCK RENTAL CANADA LTD	1150 EGLINTON AVE E #30 MISSISSAUGA ON	NE	150.18	15
RYDER TRUCK RENTAL CANADA LTD	1150 EGLINTON AVE E #30 MISSISSAUGA ON	NE	150.18	15
RYDER TRUCK RENTAL CANADA LTD	1150 EGLINTON AVE E#30 MISSISSAUGA ON L4W 2M6	NE	150.18	15
RYDER TRUCK RENTAL CANADA LTD	1150 EGLINTON AVE E#30 MISSISSAUGA ON L4W 2M6	NE	150.18	15
RYDER TRUCK RENTAL CANADA LTD	1150 EGLINTON AVE E #30 MISSISSAUGA ON	NE	150.18	15
RYDER TRUCK RENTAL CANADA LTD	1150 EGLINTON AVE E #30 MISSISSAUGA ON	NE	150.18	15

GEN - Ontario Regulation 347 Waste Generators Summary

A search of the GEN database, dated 1986-Jan 31, 2020 has found that there are 101 GEN site(s) within approximately 0.25 kilometers of the project property.

<u>Equal/Higher Elevation</u>	<u>Address</u>	<u>Direction</u>	<u>Distance (m)</u>	<u>Map Key</u>
MAGNETO ELECTRIC SERVICE CO. LTD.	1150 EGLINTON AVE. E. MISSISSAUGA ON L4W 2M6	NE	150.18	15

<u>Equal/Higher Elevation</u>	<u>Address</u>	<u>Direction</u>	<u>Distance (m)</u>	<u>Map Key</u>
MAGNETO ELECTRIC SERVICE CO. LTD. 25-112	1150 EGLINTON AVE. E. MISSISSAUGA ON L4W 2M6	NE	150.18	15
MAGNETO ELECTRIC SERVICE CO. LTD.	1150 EGLINTON AVENUE EAST MISSISSAUGA ON L4W 2M6	NE	150.18	15
MAGNETO ELECTRIC SERVICE CO. LIMITED.	1150 EGLINTON AVENUE EAST MISSISSAUGA ON L4W 2M6	NE	150.18	15
RYDER TRUCK RENTAL CANADA LTD	1150 EGLINTON AVE. E., #30 MISSISSAUGA ON L4W 2M6	NE	150.18	15
RYDER TRUCK RENTAL CANADA LTD	1150 EGLINTON AVE. E., #130 MISSISSAUGA ON L4W 2M6	NE	150.18	15
RYDER TRUCK RENTAL LTD. CANADA(OUT OF BUS	1150 EGLINTON AVE. E. MISSISSAUGA ON L4W 2M6	NE	150.18	15
RYDER TRUCK RENTAL CANADA LTD 33-018	1150 EGLINTON AVE. E., #130 MISSISSAUGA ON L4W 2M6	NE	150.18	15
RYDER TRUCK RENTAL LTD. CANADA 33-018	1150 EGLINTON AVE. E. MISSISSAUGA ON L4W 2M6	NE	150.18	15
RYDER TRUCK RENTAL (OUT OF BUSINESS)	1150 EGLINTON AVENUE EAST MISSISSAUGA ON L4W 2M6	NE	150.18	15
CANADIAN WASTE SERVICES INC.	1150 EGLINTON AVENUE, UNITS 26-30 MISSISSAUGA ON L4W 2M6	NE	150.18	15
Abrams Towing	1150 Eglinton Avenue East Mississauga ON L4W 2M6	NE	150.18	15

<u>Equal/Higher Elevation</u>	<u>Address</u>	<u>Direction</u>	<u>Distance (m)</u>	<u>Map Key</u>
MAGNETO ELECTRIC SERVICE CO. LIMITED.	1150 EGLINTON AVENUE EAST MISSISSAUGA ON	NE	150.18	15
MAGNETO ELECTRIC SERVICE CO. LIMITED.	1150 EGLINTON AVENUE EAST MISSISSAUGA ON L4W 2M6	NE	150.18	15
MAGNETO ELECTRIC SERVICE CO. LIMITED.	1150 EGLINTON AVENUE EAST MISSISSAUGA ON L4W 2M6	NE	150.18	15
MAGNETO ELECTRIC SERVICE CO. LIMITED.	1150 EGLINTON AVENUE EAST MISSISSAUGA ON L4W 2M6	NE	150.18	15
BFS Technologies Inc.	24-1150 Eglinton Ave. East Mississauga ON	NE	150.18	15
DELTAURA CANADA	1150 EGLINTON AVE E MISSISSAUGA ON L4W 2M6	NE	150.18	15
MAGNETO ELECTRIC SERVICE CO. LIMITED.	1150 EGLINTON AVENUE EAST MISSISSAUGA ON L4W 2M6	NE	150.18	15
MAGNETO ELECTRIC SERVICE CO. LIMITED.	1150 EGLINTON AVENUE EAST MISSISSAUGA ON L4W 2M6	NE	150.18	15
DELTAURA CANADA	1150 EGLINTON AVE E MISSISSAUGA ON L4W 2M6	NE	150.18	15
DELTAURA CANADA	1150 EGLINTON AVE E MISSISSAUGA ON L4W 2M6	NE	150.18	15
MAGNETO ELECTRIC SERVICE CO. LIMITED.	1150 EGLINTON AVENUE EAST MISSISSAUGA ON L4W 2M6	NE	150.18	15
BFS Technologies Inc.	24-1150 Eglinton Ave. East Mississauga ON L4W 2M6	NE	150.18	15

<u>Equal/Higher Elevation</u>	<u>Address</u>	<u>Direction</u>	<u>Distance (m)</u>	<u>Map Key</u>
MAGNETO ELECTRIC SERVICE CO. LIMITED.	1150 EGLINTON AVENUE EAST MISSISSAUGA ON L4W 2M6	NE	150.18	15
DELTAURA CANADA	1150 EGLINGTON AVE E MISSISSAUGA ON L4W 2M6	NE	150.18	15
MAGNETO ELECTRIC SERVICE CO. LIMITED.	1150 EGLINTON AVENUE EAST MISSISSAUGA ON L4W 2M6	NE	150.18	15
DELTAURA CANADA	1150 EGLINGTON AVE E MISSISSAUGA ON L4W 2M6	NE	150.18	15
L & T LIFT TRUCK SER.LTD (OUTOFBUS)	5040 MAINGATE DR., UNIT 1 MISSISSAUGA ON L4W 1X5	WNW	166.34	19
L & T LIFT TRUCK SER.LTD (OUTOFBUS)24-069	5040 MAINGATE DR., UNIT 1 MISSISSAUGA ON L4W 1X5	WNW	166.34	19
L & T LIFT TRUCK SER.LTD (OUTOFBUSINESS)	5040 MAINGATE DRIVE UNIT 1 MISSISSAUGA ON L4W 1X5	WNW	166.34	19
VASSALLO INVESTMENTS CORPORATION	1170 EGLINGTON AVENUE EAST MISSISSAUGA ON L4W 2M6	ENE	167.88	20
VASSALLO INVESTMENTS CORPORATION	1170 EGLINGTON AVENUE EAST MISSISSAUGA ON L4W 2M6	ENE	167.88	20
VASSALLO INVESTMENTS CORPORATION	1170 EGLINGTON AVENUE EAST MISSISSAUGA ON L4W 2M6	ENE	167.88	20
VASSALLO INVESTMENTS CORPORATION	1170 EGLINGTON AVENUE EAST MISSISSAUGA ON L4W 2M6	ENE	167.88	20

<u>Equal/Higher Elevation</u>	<u>Address</u>	<u>Direction</u>	<u>Distance (m)</u>	<u>Map Key</u>
VASSALLO INVESTMENTS CORPORATION	1170 EGLINGTON AVENUE EAST MISSISSAUGA ON L4W 2M6	ENE	167.88	20
VASSALLO INVESTMENTS CORPORATION	1170 EGLINGTON AVENUE EAST MISSISSAUGA ON L4W 2M7	ENE	167.88	20
VASSALLO INVESTMENTS CORPORATION	1170 EGLINGTON AVENUE EAST MISSISSAUGA ON L4W 2M7	ENE	167.88	20
VASSALLO INVESTMENTS CORPORATION	1170 EGLINGTON AVENUE EAST MISSISSAUGA ON L4W 2M7	ENE	167.88	20
MASTER CLAD INC.	5100 MAINGATE DRIVE, UNIT 13 MISSISSAUGA ON L4W 1X6	WNW	212.20	24
MASTER CLAD INC. 25-542	5100 MAINGATE DRIVE, UNIT 13 MISSISSAUGA ON L4W 1X6	WNW	212.20	24
DIXIE THREAD GRINDING LTD	5100 MAINGATE DRIVE UNIT #6 MISSISSAUGA ON L4W 1X6	WNW	212.20	24
DIXIE THREAD GRINDING LTD. 12-464	5100 MAINGATE DRIVE UNIT #6 MISSISSAUGA ON L4W 1X6	WNW	212.20	24
DIXIE THREAD GRINDING LTD.	5100 MAINGATE DRIVE, UNIT 6 MISSISSAUGA ON L4W 1X6	WNW	212.20	24
William Gruber Real Estate Limited	5100 Maingate Drive Units 7&8 Mississauga ON L4W 1X6	WNW	212.20	24
A.A. Recycling Depot Inc.	5033 Maingate Drive Mississauga ON L4W 1G4	NNW	214.78	25
AAA Recycling Depot Inc	5033 Maingate Drive Mississauga ON	NNW	214.78	25

<u>Equal/Higher Elevation</u>	<u>Address</u>	<u>Direction</u>	<u>Distance (m)</u>	<u>Map Key</u>
AAA Recycling Depot Inc	5033 Maingate Drive Mississauga ON	NNW	214.78	<u>25</u>
AAA Recycling Depot Inc	5033 Maingate Drive Mississauga ON	NNW	214.78	<u>25</u>
MISSISSAUGA HYDRO (PCB)	5115 MAIN GATE DR. C/O 3354 MAVIS RD. MISSISSAUGA ON L4W 1G4	NNW	248.31	<u>33</u>
McCleary Industrial Construction Ltd.	5115 Maingate Drive Unit 1A Mississauga ON	NNW	248.31	<u>33</u>
MISSISSAUGA HYDRO (PCB) 00-000	5115 MAIN GATE DR. C/O 3354 MAVIS RD. MISSISSAUGA ON L4W 1G4	NNW	248.31	<u>33</u>

<u>Lower Elevation</u>	<u>Address</u>	<u>Direction</u>	<u>Distance (m)</u>	<u>Map Key</u>
TOKAR HYDE & ASSOCIATE 38-654	1105 CRESTLAWN DRIVE UNIT D7 MISSISSAUGA ON L4W 1A7	ESE	68.03	<u>3</u>
ONTARIO EXCAVAC INC.	1105 CRESTLAWN DRIVE, UNIT D11 MISSISSAUGA ON L4W 1A7	ESE	68.03	<u>3</u>
TOKAR HYDE & ASSOCIATE	1105 CRESTLAWN DRIVE, UNIT D7 MISSISSAUGA ON L4W 1A7	ESE	68.03	<u>3</u>
ONTARIO (OUT OF BUSINESS)	1105 CRESTLAWN DRIVE, UNIT D11 MISSISSAUGA ON L4W 1A7	ESE	68.03	<u>3</u>
ZODIAC THERMOSTATS LTD.	1105 CRESTLAWN DRIVE, UNIT D-7 MISSISSAUGA ON L4W 1A7	ESE	68.03	<u>3</u>
QUINTEC MANUFACTURING LTD	1105 CRESTLAWN DR MISSISSAUGA ON L4W 1A7	ESE	68.03	<u>3</u>

BATHTUB KING REFINISHING LTD.	1115 Crestlawn Drive, Unit 5 MISSISSAUGA ON	ESE	70.64	<u>4</u>
BATHTUB KING REFINISHING LTD.	1115 Crestlawn Drive, Unit 5 MISSISSAUGA ON	ESE	70.64	<u>4</u>
BATHTUB KING REFINISHING LTD.	1115 Crestlawn Drive, Unit 5 MISSISSAUGA ON L4W 1A7	ESE	70.64	<u>4</u>
BATHTUB KING REFINISHING LTD.	1115 Crestlawn Drive, Unit 5 MISSISSAUGA ON L4W 1A7	ESE	70.64	<u>4</u>
BATHTUB KING REFINISHING LTD.	1115 Crestlawn Drive, Unit 5 MISSISSAUGA ON L4W 1A7	ESE	70.64	<u>4</u>
BATHTUB KING REFINISHING LTD.	1115 Crestlawn Drive, Unit 5 MISSISSAUGA ON L4W 1A7	ESE	70.64	<u>4</u>
BATHTUB KING REFINISHING LTD.	1115 Crestlawn Drive, Unit 5 MISSISSAUGA ON L4W 1A7	ESE	70.64	<u>4</u>
BATHTUB KING REFINISHING LTD.	1115 Crestlawn Drive, Unit 5 MISSISSAUGA ON L4W 1A7	ESE	70.64	<u>4</u>
SUPERIOR SILKSCREENING INC. 35-821	1135 CREST LAWN DR., UNIT A3 MISSISSAUGA ON L4W 4Z7	E	84.12	<u>8</u>
SUPERIOR SILKSCREENING INCORPORATED	1135 CREST LAWN DRIVE, UNIT A3 MISSISSAUGA ON L4W 1A7	E	84.12	<u>8</u>
ZODIAC THERMASTATS LTD.	1135 CRESTLAWN DRIVE, UNIT A-8 MISSISSAUGA ON L4W 4Z7	E	84.12	<u>8</u>
JAWORSKI CONSULTING LTD.	1135 CRESLAWN DRIVE UNIT1A MISSISSAUGA ON	E	84.12	<u>8</u>
JAWORSKI CONSULTING LTD.	1135 CRESLAWN DRIVE UNIT1A MISSISSAUGA ON	E	84.12	<u>8</u>

JAWORSKI CONSULTING LTD.	1135 CRESLAWN DRIVE UNIT1A MISSISSAUGA ON	E	84.12	<u>8</u>
JAWORSKI CONSULTING LTD.	1135 CRESLAWN DRIVE UNIT A-7 MISSISSAUGA ON	E	84.12	<u>8</u>
JAWORSKI CONSULTING LTD.	1135 CRESLAWN DRIVE UNIT A-7 MISSISSAUGA ON	E	84.12	<u>8</u>
JAWORSKI CONSULTING LTD.	1135 CRESLAWN DRIVE UNIT A-7 MISSISSAUGA ON	E	84.12	<u>8</u>
JAWORSKI CONSULTING LTD.	1135 CRESLAWN DRIVE UNIT A-7 MISSISSAUGA ON L4W 1A7	E	84.12	<u>8</u>
JAWORSKI CONSULTING LTD.	1135 CRESLAWN DRIVE UNIT A-7 MISSISSAUGA ON L4W 1A7	E	84.12	<u>8</u>
JAWORSKI CONSULTING LTD.	1135 CRESLAWN DRIVE UNIT A-7 MISSISSAUGA ON L4W 1A7	E	84.12	<u>8</u>
JAWORSKI CONSULTING LTD.	1135 CRESLAWN DRIVE UNIT A-7 MISSISSAUGA ON L4W 1A7	E	84.12	<u>8</u>
JAWORSKI CONSULTING LTD.	1135 CRESLAWN DRIVE UNIT A-7 MISSISSAUGA ON L4W 1A7	E	84.12	<u>8</u>
Tyndall Seniors Village Inc.	1060 Eglinton Avenue East Mississauga ON L4W 3A5	SW	117.59	<u>13</u>
Tyndall Seniors Village Inc.	1060 Eglinton Avenue East Mississauga ON L4W 3A5	SW	117.59	<u>13</u>
Tyndall Retirement Home	1044 Eglinton Ave. E Mississauga ON	SW	160.53	<u>18</u>
Rai Medicine Professional	1065 Canadian Place UNIT 123 Mississauga ON L4W 0C2	SSW	229.33	<u>27</u>

Rai Medicine Professional	1065 Canadian Place UNIT 123 Mississauga ON L4W 0C2	SSW	229.33	27
Rai Medicine Professional	1065 Canadian Place UNIT 123 Mississauga ON	SSW	229.33	27
H.S. Sandhu Medicine Professional Corporation	1065 Canadian Place Mississauga ON L4W 0C2	SSW	229.33	27
DERMCARE CLINIC	303-1065 Canadian place Mississauga ON L4W0C2	SSW	229.33	27
H.S. Sandhu Medicine Professional Corporation	1065 Canadian Place Mississauga ON L4W 0C2	SSW	229.33	27
DERMCARE CLINIC	303-1065 Canadian place Mississauga ON L4W0C2	SSW	229.33	27
Rai Medicine Professional	1065 Canadian Place UNIT 123 Mississauga ON L4W 0C2	SSW	229.33	27
Rai Medicine Professional	1065 Canadian Place UNIT 123 Mississauga ON L4W 0C2	SSW	229.33	27
Rai Medicine Professional	1065 Canadian Place UNIT 123 Mississauga ON L4W 0C2	SSW	229.33	27
H.S. Sandhu Medicine Professional Corporation	1065 Canadian Place Mississauga ON L4W 0C2	SSW	229.33	27
Rai Medicine Professional	1065 Canadian Place UNIT 123 Mississauga ON L4W 0C2	SSW	229.33	27
H.S. Sandhu Medicine Professional Corporation	1065 Canadian Place Mississauga ON L4W 0C2	SSW	229.33	27

DERMCARE CLINIC	303-1065 Canadian place Mississauga ON L4W0C2	SSW	229.33	27
Dr. Arboleda & Dr. Guerrero Berrocal Dentistry P	1065 Canadian Place, Unit 102 Mississauga ON L4W 0C2	SSW	229.33	27
Dr. Arboleda & Dr. Guerrero Berrocal Dentistry P	1065 Canadian Place, Unit 102 Mississauga ON L4W 0C2	SSW	229.33	27
DERMCARE CLINIC	206-1065 Canadian place Mississauga ON L4W0C2	SSW	229.33	27
Rai Medicine Professional	1065 Canadian Place UNIT 123 Mississauga ON L4W 0C2	SSW	229.33	27
H.S. Sandhu Medicine Professional Corporation	1065 Canadian Place Mississauga ON L4W 0C2	SSW	229.33	27

HINC - TSSA Historic Incidents

A search of the HINC database, dated 2006-June 2009* has found that there are 1 HINC site(s) within approximately 0.25 kilometers of the project property.

<u>Lower Elevation</u>	<u>Address</u>	<u>Direction</u>	<u>Distance (m)</u>	<u>Map Key</u>
	1060 EGLINTON AVENUE EAST MISSISSAUGA ON L4W 1K3	SW	117.15	12

PRT - Private and Retail Fuel Storage Tanks

A search of the PRT database, dated 1989-1996* has found that there are 1 PRT site(s) within approximately 0.25 kilometers of the project property.

<u>Equal/Higher Elevation</u>	<u>Address</u>	<u>Direction</u>	<u>Distance (m)</u>	<u>Map Key</u>
RYDER TRUCK RENTAL CANADA LTD	1150 EGLINTON AV E #30 MISSISSAUGA ON L4W 2M6	NE	150.18	15

SCT - Scott's Manufacturing Directory

A search of the SCT database, dated 1992-Mar 2011* has found that there are 85 SCT site(s) within approximately 0.25 kilometers of the project property.

<u>Equal/Higher Elevation</u>	<u>Address</u>	<u>Direction</u>	<u>Distance (m)</u>	<u>Map Key</u>
BONES INCORPORATE SCREEN PRINT	5030 MAINGATE DR UNIT 2 MISSISSAUGA ON L4W 1N5	WNW	115.39	11
LEITCH PRINTING & PROMOTIONS	5030 MAINGATE DR UNIT 2 MISSISSAUGA ON L4W 1N5	WNW	115.39	11
Allround Machine Products Ltd.	5030 Maingate Dr Unit 8 Mississauga ON L4W 1N5	WNW	115.39	11
FUN FASHIONS	5030 Maingate Dr Unit 11 Mississauga ON L4W 1N5	WNW	115.39	11
Fun Fashions - Div. of IDL Enterprises	5030 Maingate Dr Unit 11 Mississauga ON L4W 1N5	WNW	115.39	11
Bones Incorporate Screen Printing & Design Co.	5030 Maingate Dr Unit 2 Mississauga ON L4W 1N5	WNW	115.39	11
Allround Machine Products Limited	5030 Maingate Dr Unit 8 Mississauga ON L4W 1N5	WNW	115.39	11
Bones Inkorporated Screen	5030 Maingate Dr Unit 2 Mississauga ON L4W 1N5	WNW	115.39	11
Torbram Electric Supply Ltd.	5030 Maingate Dr Unit 9-10 Mississauga ON L4W 1N5	WNW	115.39	11
PACKAGING DESIGN LTD	1150 EGLINTON AVE E UNIT 20 MISSISSAUGA ON L4W 2M6	NE	150.18	15
CANADA WHEEL STOPPER INC.	1150 EGLINTON AVE E SUITE 210 MISSISSAUGA ON L4W 2M6	NE	150.18	15
PREMIER MACHINERY INC	1150 EGLINTON AVE E UNIT 22 MISSISSAUGA ON L4W 2M6	NE	150.18	15

<u>Equal/Higher Elevation</u>	<u>Address</u>	<u>Direction</u>	<u>Distance (m)</u>	<u>Map Key</u>
Ontario Pillow Supply Co. Ltd.	1150 Eglinton Ave E Unit 20 Mississauga ON L4W 2M6	NE	150.18	15
Magneto Electric Svc Co. Ltd.	1150 Eglinton Ave E Mississauga ON L4W 2M6	NE	150.18	15
SIGNATURE COMPUTER	1150 Eglinton Ave E Suite 209 Mississauga ON L4W 2M6	NE	150.18	15
PREMIER MACHINERY INC.	1150 Eglinton Ave E Unit 22 Mississauga ON L4W 2M6	NE	150.18	15
Tyrex Tool & Manufacturing	1150 Eglinton Ave E Unit 24 Mississauga ON L4W 2M6	NE	150.18	15
Concept Sales	1150 Eglinton Ave E Unit 23 Mississauga ON L4W 2M6	NE	150.18	15
Sigsolutions	1150 Eglinton Ave E Suite 209 Mississauga ON L4W 2M6	NE	150.18	15
Premier Machinery Ltd.	1150 Eglinton Ave E Unit 22 Mississauga ON L4W 2M6	NE	150.18	15
Bristol Upholstery Manufacturing Inc.	5015 Maingate Dr Unit 5-6 Mississauga ON L4W 1G4	NNW	154.05	16
Bristol Upholstery Interiors	5015 Maingate Dr Unit 5-6 Mississauga ON L4W 1G4	NNW	154.05	16
Mountain Air Canada Corp.	5015 Maingate Dr Suite 4A Mississauga ON L4W 1G4	NNW	154.05	16

<u>Equal/Higher Elevation</u>	<u>Address</u>	<u>Direction</u>	<u>Distance (m)</u>	<u>Map Key</u>
BRISTOL UPHOLSTERY MANUFACTURI	5015 MAINGATE DR UNIT 5-6 MISSISSAUGA ON L4W 1G4	NNW	154.05	16
TECHNO-METAL MANUFACTURING INC	5015 MAINGATE DR MISSISSAUGA ON L4W 1G4	NNW	154.05	16
BRISTOL UPHOLSTERY	5015 Maingate Dr Unit 5-6 Mississauga ON L4W 1G4	NNW	154.05	16
SUPER BOND	5040 MAINGATE DR UNIT 8 MISSISSAUGA ON L4W 1X5	WNW	166.34	19
JAY SHAH FOODS LTD.	5040 MAINGATE DR UNIT 4-5 MISSISSAUGA ON L4W 1X5	WNW	166.34	19
ALSTEEL MANUFACTURING	5040 MAINGATE DR UNIT 3 MISSISSAUGA ON L4W 1X5	WNW	166.34	19
Sensibly Clean Inc.	5040 Maingate Dr Unit 10 Mississauga ON L4W 1X5	WNW	166.34	19
JS PICTURE FRAMING MFG.	5040 Maingate Dr Unit 6 Mississauga ON L4W 1X5	WNW	166.34	19
JS Picture Framing Mfg. Ltd.	5040 Maingate Dr Unit 6 Mississauga ON L4W 1X5	WNW	166.34	19
Infection Control Products	5040 Maingate Dr Unit 7 Mississauga ON L4W 1X5	WNW	166.34	19
TRYMAN'S TRANSMISSION	1170 EGLINTON AVE E UNIT 3 MISSISSAUGA ON L4W 2M7	ENE	167.88	20
Active Green & Ross Tire	1151 Eglinton Ave E Mississauga ON L4W 1K6	N	197.37	21

<u>Equal/Higher Elevation</u>	<u>Address</u>	<u>Direction</u>	<u>Distance (m)</u>	<u>Map Key</u>
Monster Friction Inc.	5100 Maingate Dr Unit 14 Mississauga ON L4W 1X6	WNW	212.20	24
BRAELER ASSOCIATES INC.	5100 MAYGATE DR UNIT 3 MISSISSAUGA ON L4W 1X6	WNW	212.20	24
ROLLER DYNAMICS INC.	5100 MAINGATE DR UNIT 8 MISSISSAUGA ON L4W 1X6	WNW	212.20	24
Power Body Equipment Inc.	5100 Maingate Dr Unit 9-10 Mississauga ON L4W 1X6	WNW	212.20	24
DIXIE THREAD GRINDING LIMITED	5100 MAINGATE DR UNIT 6 MISSISSAUGA ON L4W 1X6	WNW	212.20	24
AQUA PURE DISTILLERS INC.	5100 MAINGATE DR UNIT 11 MISSISSAUGA ON L4W 1X6	WNW	212.20	24
CASO METAL LTD.	5100 MAINGATE DR UNIT 12-13 MISSISSAUGA ON L4W 1X6	WNW	212.20	24
MONSTER FRICTION	5100 Maingate Dr Unit 14 Mississauga ON L4W 1X6	WNW	212.20	24
BRAELER ASSOCIATES INC.	5100 Maingate Dr Unit 3 Mississauga ON L4W 1X6	WNW	212.20	24
Economy Die Makers Inc.	5100 Maingate Dr Unit 6 Mississauga ON L4W 1X6	WNW	212.20	24
Fun Fashions	5100 Maingate Dr Unit 13 Mississauga ON L4W 1X6	WNW	212.20	24

<u>Equal/Higher Elevation</u>	<u>Address</u>	<u>Direction</u>	<u>Distance (m)</u>	<u>Map Key</u>
GINMAR PRINTING	5033 MAINGATE DR MISSISSAUGA ON L4W 1G4	NNW	214.78	<u>25</u>
Ginmar Printing Limited	5033 Maingate Dr Unit B Mississauga ON L4W 1G4	NNW	214.78	<u>25</u>
J A MANUFACTURING INC.	5115 MAINGATE DR UNIT 8 MISSISSAUGA ON L4W 1G4	NNW	248.31	<u>33</u>
Mississauga Stairs & Railings	5115 Maingate Dr Unit 3-4 Mississauga ON L4W 1G4	NNW	248.31	<u>33</u>
JA Manufacturing Inc.	5115 Maingate Dr Unit 8 Mississauga ON L4W 1G4	NNW	248.31	<u>33</u>
Mississauga Stair and Railing	5115 Maingate Dr Mississauga ON L4W 1G4	NNW	248.31	<u>33</u>

<u>Lower Elevation</u>	<u>Address</u>	<u>Direction</u>	<u>Distance (m)</u>	<u>Map Key</u>
ALTRA ENTERPRISES	1105 CRESTLAWN DR UNIT D12 MISSISSAUGA ON L4W 1A7	ESE	68.03	<u>3</u>
ZODIAC THERMOSTATS LTD.	1105 CRESTLAWN DR UNIT D13 MISSISSAUGA ON L4W 1A7	ESE	68.03	<u>3</u>
SMYTH & TUMLER MISCELLANEOUS	1105 CRESTLAWN DR UNIT D-13 MISSISSAUGA ON L4W 1A7	ESE	68.03	<u>3</u>
Roler Data Transfer Services	1105 Crestlawn Dr Unit 1 Mississauga ON L4W 1A7	ESE	68.03	<u>3</u>
Smyth & Tumler Misc. Metal	1105 Crestlawn Dr Unit D13 Mississauga ON L4W 1A7	ESE	68.03	<u>3</u>

TIPCON INC.	1105 Crestlawn Dr Unit D7 Mississauga ON L4W 1A7	ESE	68.03	<u>3</u>
QUICK CUSTOM PACKAGING LTD.	1105 Crestlawn Dr Unit D3 Mississauga ON L4W 1A7	ESE	68.03	<u>3</u>
THE ZODIAC GROUP INC.	1105 Crestlawn Dr Unit 6-7 Mississauga ON L4W 1A7	ESE	68.03	<u>3</u>
Quick Custom Packaging Inc.	1105 Crestlawn Dr Unit D3 Mississauga ON L4W 1A7	ESE	68.03	<u>3</u>
Roler Data Transfer Services Inc.	1105 Crestlawn Dr Unit 1-2 Mississauga ON L4W 1A7	ESE	68.03	<u>3</u>
Smyth & Tumler Miscellaneous Metal Inc.	1105 Crestlawn Dr Unit D-13 Mississauga ON L4W 1A7	ESE	68.03	<u>3</u>
Simpex Metal Inc.	1105 Crestlawn Dr Unit D11 Mississauga ON L4W 1A7	ESE	68.03	<u>3</u>
Microcon Technologies Inc.	1105 Crestlawn Dr Unit D8-D9 & D10 Mississauga ON L4W 1A7	ESE	68.03	<u>3</u>
A & E PRECISION MACHINING	1115 CRESTLAWN DR UNIT C5 MISSISSAUGA ON L4W 1A7	ESE	70.64	<u>4</u>
LIFETIME NEYMAR	1115 CRESTLAWN DR UNIT C MISSISSAUGA ON L4W 1A7	ESE	70.64	<u>4</u>
Lifetime Awards	1115 Crestlawn Dr Unit C4 Mississauga ON L4W 1A7	ESE	70.64	<u>4</u>
SAF PRINTERS	1115 CRESTLAWN DR MISSISSAUGA ON L4W 1A7	ESE	70.64	<u>4</u>
Neymar	1115 Crestlawn Dr Unit C4 Mississauga ON L4W 1A7	ESE	70.64	<u>4</u>

ONTARIO CHAIRS INC.	1125 CRESTLAWN DR UNIT 4 MISSISSAUGA ON L4W 1A7	E	76.20	<u>6</u>
AUTO UNIQUE AUTOMOTIVE INC.	1125 CRESTLAWN DR UNIT B6 MISSISSAUGA ON L4W 1A7	E	76.20	<u>6</u>
ONTARIO FURNITURE MFG. INC.	1125 CRESTLAWN DR UNIT 4 MISSISSAUGA ON L4W 1A7	E	76.20	<u>6</u>
ONTARIO CHAIRS INC.	1125 CRESTLAWN DR MISSISSAUGA ON L4W 1A7	E	76.20	<u>6</u>
Unique Auto Automotive Inc.	1125 Crestlawn Dr Unit B6 Mississauga ON L4W 1A7	E	76.20	<u>6</u>
Dixie Custom Kitchen Inc	1135 Crestlawn Dr Unit A4 Mississauga ON L4W 4Z7	E	84.12	<u>8</u>
PLASTIC-TECH INC.	1135 CRESTLAWN DR UNIT A5 MISSISSAUGA ON L4W 4Z7	E	84.12	<u>8</u>
DIXIE KITCHENS INC.	1135 CRESTLAWN DR UNIT A4 MISSISSAUGA ON L4W 4Z7	E	84.12	<u>8</u>
TOKAR/HYDE & ASSOCIATES	1135 CRESTLAWN DR UNIT AA MISSISSAUGA ON L4W 4Z7	E	84.12	<u>8</u>
J. R. M. ALUMINUM & GLASS INC.	1135 CRESTLAWN DR UNIT A6 MISSISSAUGA ON L4W 4Z7	E	84.12	<u>8</u>
STANDARD CRESTING	1135 CRESTLAWN DR MISSISSAUGA ON L4W 4Z7	E	84.12	<u>8</u>
J.R.M. ALUMINUM & GLASS INC.	1135 Crestlawn Dr Unit A1 Mississauga ON L4W 4Z7	E	84.12	<u>8</u>

Dixie Custom Kitchen Inc.	1135 Crestlawn Dr Unit 4A Mississauga ON L4W 4Z7	E	84.12	8
Jaworski Consulting Ltd.	1135 Crestlawn Dr Unit A7 Mississauga ON L4W 4Z7	E	84.12	8
Quick Custom Packaging Inc.	1135 Crestlawn Dr Unit A8 Mississauga ON L4W 4Z7	E	84.12	8

SPL - Ontario Spills

A search of the SPL database, dated 1988-Aug 2019 has found that there are 12 SPL site(s) within approximately 0.25 kilometers of the project property.

<u>Equal/Higher Elevation</u>	<u>Address</u>	<u>Direction</u>	<u>Distance (m)</u>	<u>Map Key</u>
	Mississauga ON	NNW	113.17	10
The Regional Municipality of Peel; Section 21	1150 Eglinton Ave East Mississauga ON	NE	150.18	15
UNKNOWN	5040 MAINGATE DRIVE MISSISSAUGA CITY ON L4W 1X5	WNW	166.34	19
	behind 5100 Main Gate Dr Mississauga ON	WNW	212.20	24
	5100 Maingate Dr. Mississauga ON	WNW	212.20	24
	5033 Maingate Drive Mississauga ON	NNW	214.78	25
<u>Lower Elevation</u>	<u>Address</u>	<u>Direction</u>	<u>Distance (m)</u>	<u>Map Key</u>
CANADIAN WASTE SERVICES	LITTLE ETOB. CREEK, BEHIND 1105 CRESTLAWN. DUMPSTERS MISSISSAUGA CITY ON L4W 1A7	ESE	68.03	3

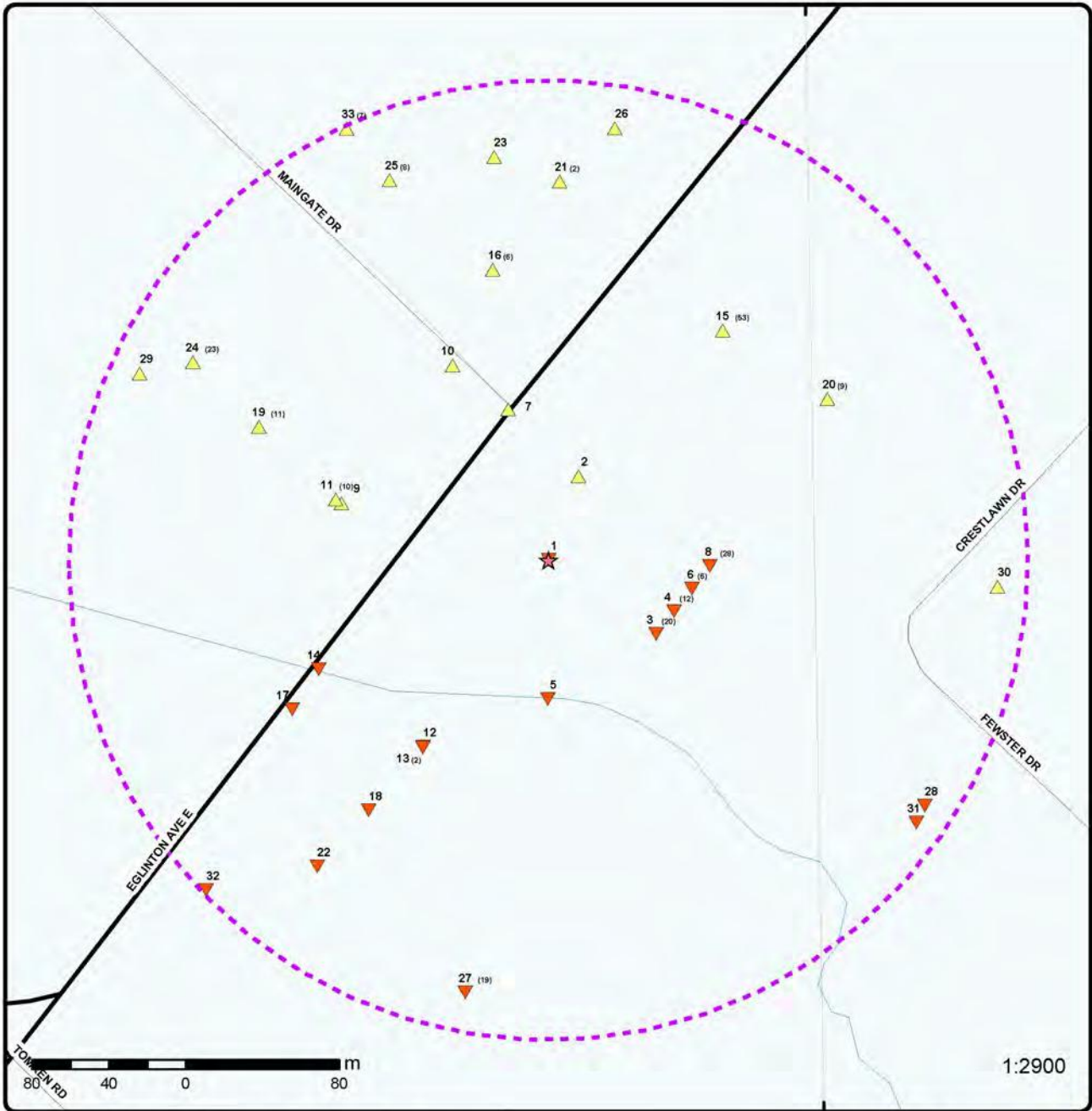
UNKNOWN	CREEK RUNNING BEHIND TYNDALL NURSING HOME - 1060 EGLINTON AVE EAST MISSISSAUGA CITY ON	S	72.43	5
Regional Municipality of Peel Laboratory	1125 Crestlawn Ave. LITTLE ETOBICOKE CREEK<UNOFFICIAL> Mississauga ON L4W 1A7	E	76.20	6
	1135 Crestlawn Drive Mississauga ON	E	84.12	8
UNKNOWN	LITTLE ETOBICOKE CREEK, EGLINTON AVE WEST AND MAINGATE BLVD. MISSISSAUGA CITY ON	WSW	132.57	14
Enbridge Gas Distribution Inc.	1034 Eglinton Avenue East Mississauga ON	SW	200.06	22

WWIS - Water Well Information System

A search of the WWIS database, dated Feb 28, 2019 has found that there are 3 WWIS site(s) within approximately 0.25 kilometers of the project property.

<u>Equal/Higher Elevation</u>	<u>Address</u>	<u>Direction</u>	<u>Distance (m)</u>	<u>Map Key</u>
	Mississauga ON <i>Well ID: 7105639</i>	N	212.03	23
	ON <i>Well ID: 7316957</i>	NNE	227.75	26
<u>Lower Elevation</u>	<u>Address</u>	<u>Direction</u>	<u>Distance (m)</u>	<u>Map Key</u>
	ON <i>Well ID: 7215550</i>	SW	247.75	32

79°37'30"W



1:2900

Map : 0.25 Kilometer Radius

Order Number: 20200427051

Address: 1094 Eglinton Avenue East, Mississauga, ON




Project Property	Expressway	Industrial and Resource - Regions	National Park
Buffer Outline	Principal Highway	Main Line	Provincial or Territorial Park
Eris Sites with Higher Elevation	Secondary Highway	Sidetrack	Other Park
Eris Sites with Same Elevation	Major Road	Transit Line	Golf Course or Driving Range
Eris Sites with Lower Elevation	Local road	Abandoned Line	Park or Sports Field
Eris Sites with Unknown Elevation	Trail		Other Recreation Area
	Proposed Road		
	Ferry Route/Ice Road		

79° 37' 30" W

43° 37' 30" N

43° 37' 30" N



Aerial Year: 2018

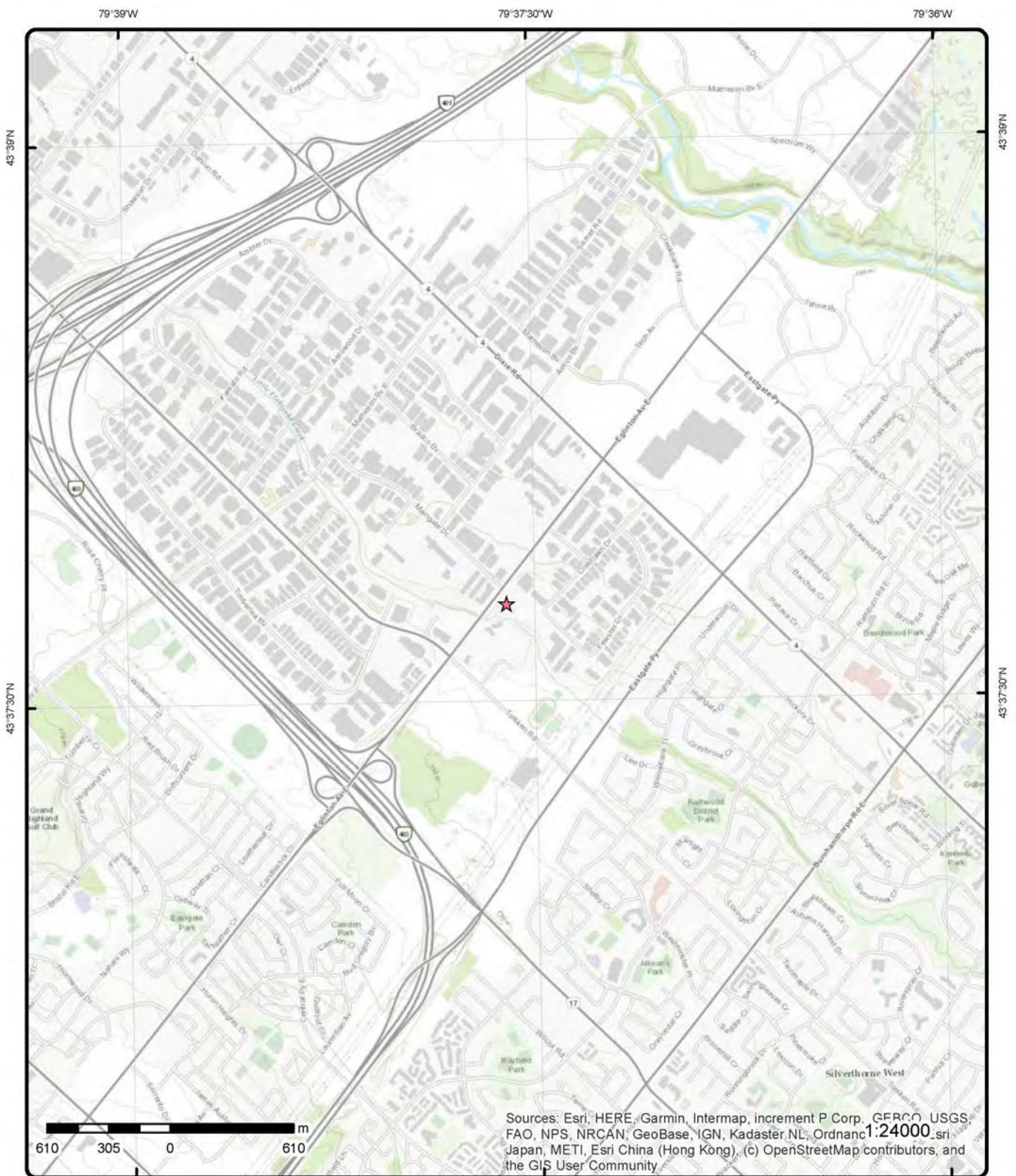
Address: 1094 Eglinton Avenue East, Mississauga, ON

Source: ESRI World Imagery

Order Number: 20200427051



© ERIS Information Limited Partnership



Topographic Map

Address: 1094 Eglinton Avenue East, ON

Source: ESRI World Topographic Map

Order Number: 20200427051



© ERI Information Limited Partnership

Detail Report

Map Key	Number of Records	Direction/ Distance (m)	Elev/Diff (m)	Site	DB
<u>1</u>	1 of 1	-/0.0	140.6 / -0.21	1751504 Ontario Inc. 1094 Eglinton Ave E Lot 8, Concession 2 NDS Mississauga ON L4Z 4A1	ECA
<p>Approval No: 1234-9ZKKB8 Approval Date: 2015-08-26 Status: Approved Record Type: ECA Link Source: IDS SWP Area Name: Approval Type: ECA-MUNICIPAL AND PRIVATE SEWAGE WORKS Project Type: MUNICIPAL AND PRIVATE SEWAGE WORKS Address: 1094 Eglinton Ave E Lot 8, Concession 2 NDS Full Address: Full PDF Link: https://www.accessenvironment.ene.gov.on.ca/instruments/6090-9VERND-14.pdf</p>					
<u>2</u>	1 of 1	NNE/46.5	141.9 / 1.04	1108 Eglinton Ave E Mississauga ON L4W1K5	EHS
<p>Order No: 20170322083 Status: C Report Type: Standard Report Report Date: 28-MAR-17 Date Received: 22-MAR-17 Previous Site Name: Lot/Building Size: Additional Info Ordered: Fire Insur. Maps and/or Site Plans; City Directory</p> <p>Nearest Intersection: Municipality: Mississauga Client Prov/State: ON Search Radius (km): .25 X: -79.626563 Y: 43.629732</p>					
<u>3</u>	1 of 20	ESE/68.0	139.1 / -1.74	ALTRA ENTERPRISES 1105 CRESTLAWN DR UNIT D12 MISSISSAUGA ON L4W 1A7	SCT
<p>Established: 0000 Plant Size (ft²): 1200 Employment: 1</p> <p>--Details-- Description: Motor Vehicle Gasoline Engine and Engine Parts Manufacturing SIC/NAICS Code: 336310</p>					
<u>3</u>	2 of 20	ESE/68.0	139.1 / -1.74	ZODIAC THERMOSTATS LTD. 1105 CRESTLAWN DR UNIT D13 MISSISSAUGA ON L4W 1A7	SCT
<p>Established: 1992 Plant Size (ft²): 0 Employment: 4</p> <p>--Details--</p>					

Map Key	Number of Records	Direction/ Distance (m)	Elev/Diff (m)	Site	DB
Description:		RELAYS AND INDUSTRIAL CONTROLS			
SIC/NAICS Code:		3625			
Description:		AUTOMATIC CONTROLS FOR REGULATING RESIDENTIAL AND COMMERCIAL ENVIRONMENTS AND APPLIANCES			
SIC/NAICS Code:		3822			
<u>3</u>	3 of 20	ESE/68.0	139.1 / -1.74	SMYTH & TUMLER MISCELLANEOUS 1105 CRESTLAWN DR UNIT D-13 MISSISSAUGA ON L4W 1A7	SCT
Established:		1994			
Plant Size (ft²):		2000			
Employment:		4			
--Details--					
Description:		ARCHITECTURAL AND ORNAMENTAL METAL WORK			
SIC/NAICS Code:		3446			
Description:		FABRICATED METAL PRODUCTS, NOT ELSEWHERE CLASSIFIED			
SIC/NAICS Code:		3499			
<u>3</u>	4 of 20	ESE/68.0	139.1 / -1.74	CANADIAN WASTE SERVICES LITTLE ETOB. CREEK, BEHIND 1105 CRESTLAWN. DUMPSTERS MISSISSAUGA CITY ON L4W 1A7	SPL
Ref No:		144783		Discharger Report:	
Site No:				Material Group:	
Incident Dt:		8/7/1997		Health/Env Conseq:	
Year:				Client Type:	
Incident Cause:		WASTEWATER DISCHARGE TO WATERCOURSE		Sector Type:	
Incident Event:				Agency Involved:	
Contaminant Code:				Nearest Watercourse:	
Contaminant Name:				Site Address:	
Contaminant Limit 1:				Site District Office:	
Contam Limit Freq 1:				Site Postal Code:	
Contaminant UN No 1:				Site Region:	
Environment Impact:		POSSIBLE		Site Municipality: 21102	
Nature of Impact:		Water course or lake		Site Lot:	
Receiving Medium:		WATER		Site Conc:	
Receiving Env:				Northing:	
MOE Response:				Easting: WORK DEPT	
Dt MOE Arvl on Sch:				Site Geo Ref Accu:	
MOE Reported Dt:		8/7/1997		Site Map Datum:	
Dt Document Closed:				SAC Action Class:	
Incident Reason:		CARELESS APPLICATION		Source Type:	
Site Name:					
Site County/District:					
Site Geo Ref Meth:					
Incident Summary:		CAN. WASTE SERVICES WATER BASED PAINT - CREEK CONTAIN/CLEANING.			
Contaminant Qty:					
<u>3</u>	5 of 20	ESE/68.0	139.1 / -1.74	Roler Data Transfer Services 1105 Crestlawn Dr Unit 1 Mississauga ON L4W 1A7	SCT
Established:		01-NOV-91			
Plant Size (ft²):		22000			

Map Key	Number of Records	Direction/ Distance (m)	Elev/Diff (m)	Site	DB
Employment:					
--Details--					
Description:		All Other Support Services			
SIC/NAICS Code:		561990			
Description:		Graphic Design Services			
SIC/NAICS Code:		541430			
Description:		Computer Systems Design and Related Services			
SIC/NAICS Code:		541510			
Description:		Data Processing, Hosting, and Related Services			
SIC/NAICS Code:		518210			
Description:		Bookkeeping, Payroll and Related Services			
SIC/NAICS Code:		541215			
Description:		Bookkeeping, Payroll and Related Services			
SIC/NAICS Code:		541215			
3	6 of 20	ESE/68.0	139.1 / -1.74	Smyth & Tumler Misc. Metal 1105 Crestlawn Dr Unit D13 Mississauga ON L4W 1A7	SCT
Established:		8/1/1994			
Plant Size (ft²):		2000			
Employment:					
--Details--					
Description:		All Other Miscellaneous Fabricated Metal Product Manufacturing			
SIC/NAICS Code:		332999			
Description:		Other Ornamental and Architectural Metal Product Manufacturing			
SIC/NAICS Code:		332329			
3	7 of 20	ESE/68.0	139.1 / -1.74	TIPCON INC. 1105 Crestlawn Dr Unit D7 Mississauga ON L4W 1A7	SCT
Established:		1986			
Plant Size (ft²):		1000			
Employment:		3			
--Details--					
Description:		Refrigerated Warehousing and Storage			
SIC/NAICS Code:		493120			
Description:		Wiring Device Manufacturing			
SIC/NAICS Code:		335930			
3	8 of 20	ESE/68.0	139.1 / -1.74	QUICK CUSTOM PACKAGING LTD. 1105 Crestlawn Dr Unit D3 Mississauga ON L4W 1A7	SCT
Established:		1989			
Plant Size (ft²):		5000			
Employment:		5			

Map Key	Number of Records	Direction/ Distance (m)	Elev/Diff (m)	Site	DB
--Details--					
Description:		Industrial and Commercial Fan and Blower and Air Purification Equipment Manufacturing			
SIC/NAICS Code:		333413			
<u>3</u>	9 of 20	ESE/68.0	139.1 / -1.74	THE ZODIAC GROUP INC. 1105 Crestlawn Dr Unit 6-7 Mississauga ON L4W 1A7	SCT
Established:		1992			
Plant Size (ft²):		6000			
Employment:		40			
--Details--					
Description:		Measuring, Medical and Controlling Devices Manufacturing			
SIC/NAICS Code:		334512			
Description:		Switchgear and Switchboard, and Relay and Industrial Control Apparatus Manufacturing			
SIC/NAICS Code:		335315			
<u>3</u>	10 of 20	ESE/68.0	139.1 / -1.74	Quick Custom Packaging Inc. 1105 Crestlawn Dr Unit D3 Mississauga ON L4W 1A7	SCT
Established:		1989			
Plant Size (ft²):		5000			
Employment:					
--Details--					
Description:		Industrial and Commercial Fan and Blower and Air Purification Equipment Manufacturing			
SIC/NAICS Code:		333413			
Description:		Packaging and Labelling Services			
SIC/NAICS Code:		561910			
<u>3</u>	11 of 20	ESE/68.0	139.1 / -1.74	Roler Data Transfer Services Inc. 1105 Crestlawn Dr Unit 1-2 Mississauga ON L4W 1A7	SCT
Established:		1991			
Plant Size (ft²):		5000			
Employment:		20			
--Details--					
Description:		Archives			
SIC/NAICS Code:		514122			
Description:		Data Processing Services			
SIC/NAICS Code:		514210			
Description:		Computer Systems Design and Related Services			
SIC/NAICS Code:		541510			
Description:		Direct Mail Advertising			
SIC/NAICS Code:		541860			

Map Key	Number of Records	Direction/ Distance (m)	Elev/Diff (m)	Site	DB
<u>3</u>	12 of 20	ESE/68.0	139.1 / -1.74	Smyth & Tumler Miscellaneous Metal Inc. 1105 Crestlawn Dr Unit D-13 Mississauga ON L4W 1A7	SCT
Established:		1994			
Plant Size (ft²):		2000			
Employment:		5			
<u>3</u>	13 of 20	ESE/68.0	139.1 / -1.74	TOKAR HYDE & ASSOCIATE 38-654 1105 CRESTLAWN DRIVE UNIT D7 MISSISSAUGA ON L4W 1A7	GEN
Generator No:		ON1647800		PO Box No:	
Status:				Country:	
Approval Years:		92,93,94,95,96,97,98		Choice of Contact:	
Contam. Facility:				Co Admin:	
MHSW Facility:				Phone No Admin:	
SIC Code:		2819			
SIC Description:		OTHER COMM. PRINTING			
Detail(s)					
Waste Class:		213			
Waste Class Desc:		PETROLEUM DISTILLATES			
<u>3</u>	14 of 20	ESE/68.0	139.1 / -1.74	ONTARIO EXCAVAC INC. 1105 CRESTLAWN DRIVE, UNIT D11 MISSISSAUGA ON L4W 1A7	GEN
Generator No:		ON2389900		PO Box No:	
Status:				Country:	
Approval Years:		98,99		Choice of Contact:	
Contam. Facility:				Co Admin:	
MHSW Facility:				Phone No Admin:	
SIC Code:		4214			
SIC Description:		EXCAVAT. & GRADING			
Detail(s)					
Waste Class:		252			
Waste Class Desc:		WASTE OILS & LUBRICANTS			
<u>3</u>	15 of 20	ESE/68.0	139.1 / -1.74	TOKAR HYDE & ASSOCIATE 1105 CRESTLAWN DRIVE, UNIT D7 MISSISSAUGA ON L4W 1A7	GEN
Generator No:		ON1647800		PO Box No:	
Status:				Country:	
Approval Years:		99,00,01		Choice of Contact:	
Contam. Facility:				Co Admin:	
MHSW Facility:				Phone No Admin:	
SIC Code:		2819			
SIC Description:		OTHER COMM. PRINTING			
Detail(s)					
Waste Class:		213			
Waste Class Desc:		PETROLEUM DISTILLATES			

Map Key	Number of Records	Direction/ Distance (m)	Elev/Diff (m)	Site	DB
<u>3</u>	16 of 20	ESE/68.0	139.1 / -1.74	ONTARIO (OUT OF BUSINESS) 1105 CRESTLAWN DRIVE, UNIT D11 MISSISSAUGA ON L4W 1A7	GEN
Generator No:	ON2389900			PO Box No:	
Status:				Country:	
Approval Years:	00,01			Choice of Contact:	
Contam. Facility:				Co Admin:	
MHSW Facility:				Phone No Admin:	
SIC Code:	4214				
SIC Description:	EXCAVAT. & GRADING				
<u>Detail(s)</u>					
Waste Class:	252				
Waste Class Desc:	WASTE OILS & LUBRICANTS				
<u>3</u>	17 of 20	ESE/68.0	139.1 / -1.74	ZODIAC THERMOSTATS LTD. 1105 CRESTLAWN DRIVE, UNIT D-7 MISSISSAUGA ON L4W 1A7	GEN
Generator No:	ON2642700			PO Box No:	
Status:				Country:	
Approval Years:	02,03,04			Choice of Contact:	
Contam. Facility:				Co Admin:	
MHSW Facility:				Phone No Admin:	
SIC Code:					
SIC Description:					
<u>Detail(s)</u>					
Waste Class:	252				
Waste Class Desc:	WASTE OILS & LUBRICANTS				
Waste Class:	212				
Waste Class Desc:	ALIPHATIC SOLVENTS				
<u>3</u>	18 of 20	ESE/68.0	139.1 / -1.74	QUINTEC MANUFACTURING LTD 1105 CRESTLAWN DR MISSISSAUGA ON L4W 1A7	GEN
Generator No:	ON4703743			PO Box No:	
Status:				Country:	
Approval Years:	03,04			Choice of Contact:	
Contam. Facility:				Co Admin:	
MHSW Facility:				Phone No Admin:	
SIC Code:					
SIC Description:					
<u>3</u>	19 of 20	ESE/68.0	139.1 / -1.74	Simpex Metal Inc. 1105 Crestlawn Dr Unit D11 Mississauga ON L4W 1A7	SCT
Established:	2001				
Plant Size (ft²):	1700				
Employment:					
<u>--Details--</u>					
Description:	Cutlery and Hand Tool Manufacturing				
SIC/NAICS Code:	332210				

Map Key	Number of Records	Direction/ Distance (m)	Elev/Diff (m)	Site	DB
Description:		Other Metalworking Machinery Manufacturing			
SIC/NAICS Code:		333519			
<u>3</u>	20 of 20	ESE/68.0	139.1 / -1.74	Microcon Technologies Inc. 1105 Crestlawn Dr Unit D8-D9 & D10 Mississauga ON L4W 1A7	SCT
Established:		01-SEP-95			
Plant Size (ft²):		6000			
Employment:					
--Details--					
Description:		Industrial Machinery, Equipment and Supplies Wholesaler-Distributors			
SIC/NAICS Code:		417230			
Description:		Electrical Wiring and Construction Supplies Wholesaler-Distributors			
SIC/NAICS Code:		416110			
Description:		Electrical Wiring and Construction Supplies Wholesaler-Distributors			
SIC/NAICS Code:		416110			
Description:		Professional Machinery, Equipment and Supplies Wholesaler-Distributors			
SIC/NAICS Code:		417930			
<u>4</u>	1 of 12	ESE/70.6	139.6 / -1.30	A & E PRECISION MACHINING 1115 CRESTLAWN DR UNIT C5 MISSISSAUGA ON L4W 1A7	SCT
Established:		1996			
Plant Size (ft²):		0			
Employment:		2			
--Details--					
Description:		Machine Shops			
SIC/NAICS Code:		332710			
<u>4</u>	2 of 12	ESE/70.6	139.6 / -1.30	LIFETIME NEYMAR 1115 CRESTLAWN DR UNIT C MISSISSAUGA ON L4W 1A7	SCT
Established:		1964			
Plant Size (ft²):		0			
Employment:		2			
--Details--					
Description:		All Other Miscellaneous Wood Product Manufacturing			
SIC/NAICS Code:		321999			
Description:		Commercial Screen Printing			
SIC/NAICS Code:		323113			
Description:		Jewellery and Silverware Manufacturing			
SIC/NAICS Code:		339910			

Map Key	Number of Records	Direction/ Distance (m)	Elev/Diff (m)	Site	DB
<u>4</u>	3 of 12	ESE/70.6	139.6 / -1.30	Lifetime Awards 1115 Crestlawn Dr Unit C4 Mississauga ON L4W 1A7	SCT
Established:		01-JUL-78			
Plant Size (ft²):		1500			
Employment:					
--Details--					
Description:		All Other Miscellaneous Manufacturing			
SIC/NAICS Code:		339990			
Description:		All Other Miscellaneous Manufacturing			
SIC/NAICS Code:		339990			
<u>4</u>	4 of 12	ESE/70.6	139.6 / -1.30	SAF PRINTERS 1115 CRESTLAWN DR MISSISSAUGA ON L4W 1A7	SCT
Established:		1990			
Plant Size (ft²):		0			
Employment:		3			
--Details--					
Description:		COMMERCIAL PRINTING, LITHOGRAPHIC			
SIC/NAICS Code:		2752			
Description:		COMMERCIAL PRINTING, N.E.C.			
SIC/NAICS Code:		2759			
<u>4</u>	5 of 12	ESE/70.6	139.6 / -1.30	Neymar 1115 Crestlawn Dr Unit C4 Mississauga ON L4W 1A7	SCT
Established:		01-AUG-78			
Plant Size (ft²):					
Employment:					
--Details--					
Description:		Commercial Screen Printing			
SIC/NAICS Code:		323113			
<u>4</u>	6 of 12	ESE/70.6	139.6 / -1.30	BATHTUB KING REFINISHING LTD. 1115 Crestlawn Drive, Unit 5 MISSISSAUGA ON	GEN
Generator No:		ON0196800		PO Box No:	
Status:				Country:	
Approval Years:		2012		Choice of Contact:	
Contam. Facility:				Co Admin:	
MHSW Facility:				Phone No Admin:	
SIC Code:		238150			
SIC Description:		Glass and Glazing Contractors			
Detail(s)					
Waste Class:		145			

Map Key	Number of Records	Direction/ Distance (m)	Elev/Diff (m)	Site	DB
Waste Class Desc:		PAINT/PIGMENT/COATING RESIDUES			
Waste Class:		263			
Waste Class Desc:		ORGANIC LABORATORY CHEMICALS			
Waste Class:		148			
Waste Class Desc:		INORGANIC LABORATORY CHEMICALS			
Waste Class:		213			
Waste Class Desc:		PETROLEUM DISTILLATES			

4 7 of 12 ESE/70.6 139.6 / -1.30 **BATHTUB KING REFINISHING LTD.**
1115 Crestlawn Drive, Unit 5
MISSISSAUGA ON **GEN**

Generator No: ON0196800 **PO Box No:**
Status: **Country:**
Approval Years: 2013 **Choice of Contact:**
Contam. Facility: **Co Admin:**
MHSW Facility: **Phone No Admin:**
SIC Code: 238150
SIC Description: GLASS AND GLAZING CONTRACTORS

Detail(s)

Waste Class: 145
Waste Class Desc: PAINT/PIGMENT/COATING RESIDUES

Waste Class: 213
Waste Class Desc: PETROLEUM DISTILLATES

Waste Class: 263
Waste Class Desc: ORGANIC LABORATORY CHEMICALS

Waste Class: 148
Waste Class Desc: INORGANIC LABORATORY CHEMICALS

4 8 of 12 ESE/70.6 139.6 / -1.30 **BATHTUB KING REFINISHING LTD.**
1115 Crestlawn Drive, Unit 5
MISSISSAUGA ON L4W 1A7 **GEN**

Generator No: ON0196800 **PO Box No:**
Status: **Country:** Canada
Approval Years: 2016 **Choice of Contact:** CO_ADMIN
Contam. Facility: No **Co Admin:** Gordon Tanner
MHSW Facility: No **Phone No Admin:** 905-625-6734 Ext.
SIC Code: 238150
SIC Description: GLASS AND GLAZING CONTRACTORS

Detail(s)

Waste Class: 213
Waste Class Desc: PETROLEUM DISTILLATES

Waste Class: 148
Waste Class Desc: INORGANIC LABORATORY CHEMICALS

Waste Class: 145
Waste Class Desc: PAINT/PIGMENT/COATING RESIDUES

Waste Class: 263
Waste Class Desc: ORGANIC LABORATORY CHEMICALS

Map Key	Number of Records	Direction/ Distance (m)	Elev/Diff (m)	Site	DB
---------	-------------------	-------------------------	---------------	------	----

<u>4</u>	9 of 12	ESE/70.6	139.6 / -1.30	BATHTUB KING REFINISHING LTD. 1115 Crestlawn Drive, Unit 5 MISSISSAUGA ON L4W 1A7	GEN
----------	---------	----------	---------------	---	-----

Generator No:	ON0196800	PO Box No:	
Status:		Country:	Canada
Approval Years:	2015	Choice of Contact:	CO_ADMIN
Contam. Facility:	No	Co Admin:	Gordon Tanner
MHSW Facility:	No	Phone No Admin:	905-625-6734 Ext.
SIC Code:	238150		
SIC Description:	GLASS AND GLAZING CONTRACTORS		

Detail(s)

Waste Class:	145
Waste Class Desc:	PAINT/PIGMENT/COATING RESIDUES
Waste Class:	263
Waste Class Desc:	ORGANIC LABORATORY CHEMICALS
Waste Class:	148
Waste Class Desc:	INORGANIC LABORATORY CHEMICALS
Waste Class:	213
Waste Class Desc:	PETROLEUM DISTILLATES

<u>4</u>	10 of 12	ESE/70.6	139.6 / -1.30	BATHTUB KING REFINISHING LTD. 1115 Crestlawn Drive, Unit 5 MISSISSAUGA ON L4W 1A7	GEN
----------	----------	----------	---------------	---	-----

Generator No:	ON0196800	PO Box No:	
Status:		Country:	Canada
Approval Years:	2014	Choice of Contact:	CO_ADMIN
Contam. Facility:	No	Co Admin:	Gordon Tanner
MHSW Facility:	No	Phone No Admin:	905-625-6734 Ext.
SIC Code:	238150		
SIC Description:	GLASS AND GLAZING CONTRACTORS		

Detail(s)

Waste Class:	148
Waste Class Desc:	INORGANIC LABORATORY CHEMICALS
Waste Class:	263
Waste Class Desc:	ORGANIC LABORATORY CHEMICALS
Waste Class:	145
Waste Class Desc:	PAINT/PIGMENT/COATING RESIDUES
Waste Class:	213
Waste Class Desc:	PETROLEUM DISTILLATES

<u>4</u>	11 of 12	ESE/70.6	139.6 / -1.30	BATHTUB KING REFINISHING LTD. 1115 Crestlawn Drive, Unit 5 MISSISSAUGA ON L4W 1A7	GEN
----------	----------	----------	---------------	---	-----

Generator No:	ON0196800	PO Box No:	
Status:	Registered	Country:	Canada
Approval Years:	As of Dec 2018	Choice of Contact:	
Contam. Facility:		Co Admin:	
MHSW Facility:		Phone No Admin:	
SIC Code:			

Map Key	Number of Records	Direction/ Distance (m)	Elev/Diff (m)	Site	DB
---------	-------------------	----------------------------	------------------	------	----

SIC Description:

Detail(s)

Waste Class: 145 I
Waste Class Desc: Wastes from the use of pigments, coatings and paints

Waste Class: 213 I
Waste Class Desc: Petroleum distillates

<u>4</u>	12 of 12	ESE/70.6	139.6 / -1.30	BATHTUB KING REFINISHING LTD. 1115 Crestlawn Drive, Unit 5 MISSISSAUGA ON L4W 1A7	GEN
----------	----------	----------	---------------	---	-----

Generator No:	ON0196800	PO Box No:	
Status:	Registered	Country:	Canada
Approval Years:	As of Oct 2019	Choice of Contact:	
Contam. Facility:		Co Admin:	
MHSW Facility:		Phone No Admin:	
SIC Code:			
SIC Description:			

Detail(s)

Waste Class: 145 I
Waste Class Desc: Wastes from the use of pigments, coatings and paints

Waste Class: 213 I
Waste Class Desc: Petroleum distillates

<u>5</u>	1 of 1	S/72.4	136.5 / -4.36	UNKNOWN CREEK RUNNING BEHIND TYNDALL NURSING HOME - 1060 EGLINTON AVE EAST MISSISSAUGA CITY ON	SPL
----------	--------	--------	---------------	---	-----

Ref No:	13863	Discharger Report:	
Site No:		Material Group:	
Incident Dt:	1/18/1989	Health/Env Conseq:	
Year:		Client Type:	
Incident Cause:	WASTEWATER DISCHARGE TO WATERCOURSE	Sector Type:	
Incident Event:		Agency Involved:	
Contaminant Code:		Nearest Watercourse:	
Contaminant Name:		Site Address:	
Contaminant Limit 1:		Site District Office:	
Contam Limit Freq 1:		Site Postal Code:	
Contaminant UN No 1:		Site Region:	
Environment Impact:		Site Municipality:	21102
Nature of Impact:		Site Lot:	
Receiving Medium:	WATER	Site Conc:	
Receiving Env:		Northing:	
MOE Response:		Eastings:	
Dt MOE Arvl on Scn:		Site Geo Ref Accu:	
MOE Reported Dt:	1/18/1989	Site Map Datum:	
Dt Document Closed:		SAC Action Class:	
Incident Reason:	UNKNOWN	Source Type:	
Site Name:			
Site County/District:			
Site Geo Ref Meth:			
Incident Summary:			
Contaminant Qty:			

Map Key	Number of Records	Direction/ Distance (m)	Elev/Diff (m)	Site	DB
<u>6</u>	1 of 6	E/76.2	140.0 / -0.85	ONTARIO CHAIRS INC. 1125 CRESTLAWN DR UNIT 4 MISSISSAUGA ON L4W 1A7	SCT
Established:		1991			
Plant Size (ft²):		0			
Employment:		5			
--Details--					
Description:		Upholstered Household Furniture Manufacturing			
SIC/NAICS Code:		337121			
Description:		Other Wood Household Furniture Manufacturing			
SIC/NAICS Code:		337123			
Description:		Wood Office Furniture, including Custom Architectural Woodwork, Manufacturing			
SIC/NAICS Code:		337213			
<u>6</u>	2 of 6	E/76.2	140.0 / -0.85	AUTO UNIQUE AUTOMOTIVE INC. 1125 CRESTLAWN DR UNIT B6 MISSISSAUGA ON L4W 1A7	SCT
Established:		1993			
Plant Size (ft²):		4000			
Employment:		2			
--Details--					
Description:		Machine Shops			
SIC/NAICS Code:		332710			
<u>6</u>	3 of 6	E/76.2	140.0 / -0.85	ONTARIO FURNITURE MFG. INC. 1125 CRESTLAWN DR UNIT 4 MISSISSAUGA ON L4W 1A7	SCT
Established:		1991			
Plant Size (ft²):		10000			
Employment:		2			
--Details--					
Description:		Institutional Furniture Manufacturing			
SIC/NAICS Code:		337127			
<u>6</u>	4 of 6	E/76.2	140.0 / -0.85	ONTARIO CHAIRS INC. 1125 CRESTLAWN DR MISSISSAUGA ON L4W 1A7	SCT
Established:		1991			
Plant Size (ft²):		0			
Employment:		5			
--Details--					
Description:		WOOD HOUSEHOLD FURNITURE, EXCEPT UPHOLSTERED			
SIC/NAICS Code:		2511			
Description:		WOOD OFFICE FURNITURE			
SIC/NAICS Code:		2521			

Map Key	Number of Records	Direction/ Distance (m)	Elev/Diff (m)	Site	DB
<u>6</u>	5 of 6	E/76.2	140.0 / -0.85	Unique Auto Automotive Inc. 1125 Crestlawn Dr Unit B6 Mississauga ON L4W 1A7	SCT
Established:		01-SEP-93			
Plant Size (ft ²):		4000			
Employment:					
--Details--					
Description:		General Automotive Repair			
SIC/NAICS Code:		811111			
<u>6</u>	6 of 6	E/76.2	140.0 / -0.85	Regional Municipality of Peel Laboratory 1125 Crestlawn Ave. LITTLE ETOBICOKE CREEK<UNOFFICIAL> Mississauga ON L4W 1A7	SPL
Ref No:		1410-6Q6L29		Discharger Report:	
Site No:				Material Group: Oils	
Incident Dt:		5/26/2006		Health/Env Conseq:	
Year:				Client Type:	
Incident Cause:				Sector Type: Motor Vehicle	
Incident Event:				Agency Involved:	
Contaminant Code:		13		Nearest Watercourse:	
Contaminant Name:		DIESEL FUEL		Site Address: 1125 CRESTLAWN AVE.	
Contaminant Limit 1:				Site District Office: Halton-Peel	
Contam Limit Freq 1:				Site Postal Code:	
Contaminant UN No 1:				Site Region:	
Environment Impact:		Possible		Site Municipality: Mississauga	
Nature of Impact:		Other Impact(s); Surface Water Pollution			
Receiving Medium:		Water			
Receiving Env:					
MOE Response:					
Dt MOE Arvl on Scn:					
MOE Reported Dt:		5/26/2006		Site Lot:	
Dt Document Closed:				Site Conc:	
Incident Reason:					
Site Name:		1125 CRESTLAWN AVE.			
Site County/District:					
Site Geo Ref Meth:					
Incident Summary:		Little Etobicoke Crk-diesel from outfall, contained			
Contaminant Qty:		unknown L			
<u>7</u>	1 of 1	NNW/81.5	143.1 / 2.24	GLIXTON DEVELOPMENTS LTD.-LOT 1/CONC. 1 EGLINTON AVE. E/MAINGATE DRIVE MISSISSAUGA CITY ON	CA
Certificate #:		3-0015-91-			
Application Year:		91			
Issue Date:		1/17/1991			
Approval Type:		Municipal sewage			
Status:		Approved			
Application Type:					
Client Name:					
Client Address:					
Client City:					
Client Postal Code:					
Project Description:					
Contaminants:					

Map Key	Number of Records	Direction/ Distance (m)	Elev/Diff (m)	Site	DB
Emission Control:					
<u>8</u>	1 of 28	E/84.1	140.5 / -0.32	Dixie Custom Kitchen Inc 1135 Crestlawn Dr Unit A4 Mississauga ON L4W 4Z7	SCT
Established:		01-JUN-91			
Plant Size (ft²):		1800			
Employment:					
--Details--					
Description:		Wood Kitchen Cabinet and Counter Top Manufacturing			
SIC/NAICS Code:		337110			
<u>8</u>	2 of 28	E/84.1	140.5 / -0.32	PLASTIC-TECH INC. 1135 CRESTLAWN DR UNIT A5 MISSISSAUGA ON L4W 4Z7	SCT
Established:		1998			
Plant Size (ft²):		0			
Employment:		1			
--Details--					
Description:		Unsupported Plastic Bag Manufacturing			
SIC/NAICS Code:		326111			
<u>8</u>	3 of 28	E/84.1	140.5 / -0.32	DIXIE KITCHENS INC. 1135 CRESTLAWN DR UNIT A4 MISSISSAUGA ON L4W 4Z7	SCT
Established:		1991			
Plant Size (ft²):		0			
Employment:		2			
--Details--					
Description:		WOOD KITCHEN CABINETS			
SIC/NAICS Code:		2434			
<u>8</u>	4 of 28	E/84.1	140.5 / -0.32	TOKAR/HYDE & ASSOCIATES 1135 CRESTLAWN DR UNIT AA MISSISSAUGA ON L4W 4Z7	SCT
Established:		1994			
Plant Size (ft²):		0			
Employment:		0			
--Details--					
Description:		COMMERCIAL PRINTING, NOT ELSEWHERE CLASSIFIED			
SIC/NAICS Code:		2759			
<u>8</u>	5 of 28	E/84.1	140.5 / -0.32	J. R. M. ALUMINUM & GLASS INC. 1135 CRESTLAWN DR UNIT A6 MISSISSAUGA ON L4W 4Z7	SCT

Map Key	Number of Records	Direction/ Distance (m)	Elev/Diff (m)	Site	DB
Established:		1995			
Plant Size (ft²):		0			
Employment:		4			
--Details--					
Description:		GLASS AND GLAZING WORK			
SIC/NAICS Code:		1793			
Description:		SHEET METAL WORK			
SIC/NAICS Code:		3444			
8	6 of 28	E/84.1	140.5 / -0.32	STANDARD CRESTING 1135 CRESTLAWN DR MISSISSAUGA ON L4W 4Z7	SCT
Established:		1993			
Plant Size (ft²):		6000			
Employment:		6			
--Details--					
Description:		AUTOMOTIVE TRIMMINGS & RELATED PRODUCTS			
SIC/NAICS Code:		2396			
Description:		COMMERCIAL PRINTING, N.E.C.			
SIC/NAICS Code:		2759			
8	7 of 28	E/84.1	140.5 / -0.32	J.R.M. ALUMINUM & GLASS INC. 1135 Crestlawn Dr Unit A1 Mississauga ON L4W 4Z7	SCT
Established:		1995			
Plant Size (ft²):		0			
Employment:		4			
--Details--					
Description:		Other Ornamental and Architectural Metal Products Manufacturing			
SIC/NAICS Code:		332329			
8	8 of 28	E/84.1	140.5 / -0.32	Dixie Custom Kitchen Inc. 1135 Crestlawn Dr Unit 4A Mississauga ON L4W 4Z7	SCT
Established:		1991			
Plant Size (ft²):		1800			
Employment:		2			
8	9 of 28	E/84.1	140.5 / -0.32	SUPERIOR SILKSCREENING INC. 35-821 1135 CREST LAWN DR., UNIT A3 MISSISSAUGA ON L4W 4Z7	GEN
Generator No:	ON1039601			PO Box No:	
Status:				Country:	
Approval Years:	92,93,94,95,96,97,98			Choice of Contact:	
Contam. Facility:				Co Admin:	
MHSW Facility:				Phone No Admin:	
SIC Code:	2819				

Map Key	Number of Records	Direction/ Distance (m)	Elev/Diff (m)	Site	DB	
SIC Description:		OTHER COMM. PRINTING				
<u>Detail(s)</u>						
Waste Class:		213				
Waste Class Desc:		PETROLEUM DISTILLATES				
<u>8</u>	10 of 28	E/84.1	140.5 / -0.32	SUPERIOR SILKSCREENING INCORPORATED 1135 CRESTLAWN DRIVE, UNIT A3 MISSISSAUGA ON L4W 1A7	GEN	
Generator No:	ON1039601			PO Box No:		
Status:				Country:		
Approval Years:	99,00,01			Choice of Contact:		
Contam. Facility:				Co Admin:		
MHSW Facility:				Phone No Admin:		
SIC Code:	2819					
SIC Description:	OTHER COMM. PRINTING					
<u>Detail(s)</u>						
Waste Class:		213				
Waste Class Desc:		PETROLEUM DISTILLATES				
<u>8</u>	11 of 28	E/84.1	140.5 / -0.32	ZODIAC THERMASTATS LTD. 1135 CRESTLAWN DRIVE, UNIT A-8 MISSISSAUGA ON L4W 4Z7	GEN	
Generator No:	ON2642700			PO Box No:		
Status:				Country:		
Approval Years:	01			Choice of Contact:		
Contam. Facility:				Co Admin:		
MHSW Facility:				Phone No Admin:		
SIC Code:	3199					
SIC Description:	OTHER MACHINERY					
<u>Detail(s)</u>						
Waste Class:		212				
Waste Class Desc:		ALIPHATIC SOLVENTS				
Waste Class:		251				
Waste Class Desc:		OIL SKIMMINGS & SLUDGES				
Waste Class:		252				
Waste Class Desc:		WASTE OILS & LUBRICANTS				
<u>8</u>	12 of 28	E/84.1	140.5 / -0.32	JAWORSKI CONSULTING LTD. 1135 CRESLAWN DRIVE UNIT1A MISSISSAUGA ON	GEN	
Generator No:	ON4303899			PO Box No:		
Status:				Country:		
Approval Years:	03,04,05,07,08			Choice of Contact:		
Contam. Facility:				Co Admin:		
MHSW Facility:				Phone No Admin:		
SIC Code:	332710					
SIC Description:	Machine Shops					
<u>Detail(s)</u>						

Map Key	Number of Records	Direction/ Distance (m)	Elev/Diff (m)	Site	DB
Waste Class:		251			
Waste Class Desc:		OIL SKIMMINGS & SLUDGES			
Waste Class:		253			
Waste Class Desc:		EMULSIFIED OILS			
<u>8</u>	13 of 28	E/84.1	140.5 / -0.32	1186184 Ontario Inc. 1135 Crestlawn Drive Suite A5 Mississauga Ontario L4W 1A7 Mississauga ON	EBR
EBR Registry No:		IA05E0801		Decision Posted:	
Ministry Ref No:		2639-6CCP4Y		Exception Posted:	
Notice Type:		Instrument Decision		Section:	
Notice Stage:		803001280		Act 1:	
Notice Date:		October 03, 2005		Act 2:	
Proposal Date:		May 16, 2005		Site Location Map:	
Year:		2005			
Instrument Type:		(EPA s. 9) - Approval for discharge into the natural environment other than water (i.e. Air)			
Off Instrument Name:					
Posted By:					
Company Name:		1186184 Ontario Inc.			
Site Address:					
Location Other:					
Proponent Name:					
Proponent Address:		1135 Crestlawn Drive , A5, Mississauga Ontario, L4W 1A7			
Comment Period:					
URL:					
Site Location Details:					
1135 Crestlawn Drive Suite A5 Mississauga Ontario L4W 1A7 Mississauga					
<u>8</u>	14 of 28	E/84.1	140.5 / -0.32	Jaworski Consulting Ltd. 1135 Crestlawn Dr Unit A7 Mississauga ON L4W 4Z7	SCT
Established:		01-AUG-01			
Plant Size (ft²):		2400			
Employment:					
--Details--					
Description:		Machine Shops			
SIC/NAICS Code:		332710			
<u>8</u>	15 of 28	E/84.1	140.5 / -0.32	Quick Custom Packaging Inc. 1135 Crestlawn Dr Unit A8 Mississauga ON L4W 4Z7	SCT
Established:		01-JUL-89			
Plant Size (ft²):		5000			
Employment:					
--Details--					
Description:		Packaging and Labelling Services			
SIC/NAICS Code:		561910			
Description:		Industrial and Commercial Fan and Blower and Air Purification Equipment Manufacturing			

Map Key	Number of Records	Direction/ Distance (m)	Elev/Diff (m)	Site	DB
SIC/NAICS Code:		333413			
<u>8</u>	16 of 28	E/84.1	140.5 / -0.32	1186184 Ontario Inc. 1135 Crestlawn Drive Mississauga ON L4W 4Z7	CA
Certificate #:		4623-6GEKKD			
Application Year:		2005			
Issue Date:		9/21/2005			
Approval Type:		Air			
Status:		Approved			
Application Type:					
Client Name:					
Client Address:					
Client City:					
Client Postal Code:					
Project Description:					
Contaminants:					
Emission Control:					
<u>8</u>	17 of 28	E/84.1	140.5 / -0.32	JAWORSKI CONSULTING LTD. 1135 CRESLAWN DRIVE UNIT1A MISSISSAUGA ON	GEN
Generator No:		ON4303899		PO Box No:	
Status:				Country:	
Approval Years:		2009		Choice of Contact:	
Contam. Facility:				Co Admin:	
MHSW Facility:				Phone No Admin:	
SIC Code:		332710			
SIC Description:		Machine Shops			
<u>Detail(s)</u>					
Waste Class:		253			
Waste Class Desc:		EMULSIFIED OILS			
Waste Class:		251			
Waste Class Desc:		OIL SKIMMINGS & SLUDGES			
<u>8</u>	18 of 28	E/84.1	140.5 / -0.32	JAWORSKI CONSULTING LTD. 1135 CRESLAWN DRIVE UNIT1A MISSISSAUGA ON	GEN
Generator No:		ON4303899		PO Box No:	
Status:				Country:	
Approval Years:		2010		Choice of Contact:	
Contam. Facility:				Co Admin:	
MHSW Facility:				Phone No Admin:	
SIC Code:		332710			
SIC Description:		Machine Shops			
<u>Detail(s)</u>					
Waste Class:		253			
Waste Class Desc:		EMULSIFIED OILS			
Waste Class:		251			
Waste Class Desc:		OIL SKIMMINGS & SLUDGES			

Map Key	Number of Records	Direction/ Distance (m)	Elev/Diff (m)	Site	DB
<u>8</u>	19 of 28	E/84.1	140.5 / -0.32	JAWORSKI CONSULTING LTD. 1135 CRESLAWN DRIVE UNIT A-7 MISSISSAUGA ON	GEN
Generator No:	ON4303899			PO Box No:	
Status:				Country:	
Approval Years:	2011			Choice of Contact:	
Contam. Facility:				Co Admin:	
MHSW Facility:				Phone No Admin:	
SIC Code:	332710				
SIC Description:	Machine Shops				
<u>Detail(s)</u>					
Waste Class:		251			
Waste Class Desc:		OIL SKIMMINGS & SLUDGES			
Waste Class:		253			
Waste Class Desc:		EMULSIFIED OILS			
<u>8</u>	20 of 28	E/84.1	140.5 / -0.32	JAWORSKI CONSULTING LTD. 1135 CRESLAWN DRIVE UNIT A-7 MISSISSAUGA ON	GEN
Generator No:	ON4303899			PO Box No:	
Status:				Country:	
Approval Years:	2012			Choice of Contact:	
Contam. Facility:				Co Admin:	
MHSW Facility:				Phone No Admin:	
SIC Code:	332710				
SIC Description:	Machine Shops				
<u>Detail(s)</u>					
Waste Class:		251			
Waste Class Desc:		OIL SKIMMINGS & SLUDGES			
Waste Class:		253			
Waste Class Desc:		EMULSIFIED OILS			
<u>8</u>	21 of 28	E/84.1	140.5 / -0.32	JAWORSKI CONSULTING LTD. 1135 CRESLAWN DRIVE UNIT A-7 MISSISSAUGA ON	GEN
Generator No:	ON4303899			PO Box No:	
Status:				Country:	
Approval Years:	2013			Choice of Contact:	
Contam. Facility:				Co Admin:	
MHSW Facility:				Phone No Admin:	
SIC Code:	332710				
SIC Description:	MACHINE SHOPS				
<u>Detail(s)</u>					
Waste Class:		251			
Waste Class Desc:		OIL SKIMMINGS & SLUDGES			
Waste Class:		253			
Waste Class Desc:		EMULSIFIED OILS			

Map Key	Number of Records	Direction/ Distance (m)	Elev/Diff (m)	Site	DB
<u>8</u>	22 of 28	E/84.1	140.5 / -0.32	1186184 Ontario Inc. 1135 Crestlawn Drive Mississauga ON L4W 1A7	ECA
<p> Approval No: 4623-6GEKKD Approval Date: 2005-09-21 Status: Approved Record Type: ECA Link Source: IDS SWP Area Name: Toronto Approval Type: ECA-AIR Project Type: AIR Address: 1135 Crestlawn Drive Full Address: Full PDF Link: https://www.accessenvironment.ene.gov.on.ca/instruments/2639-6CCP4Y-14.pdf </p> <p> MOE District: Halton-Peel City: Longitude: -79.62442999999999 Latitude: 43.629128 Geometry X: Geometry Y: </p>					
<u>8</u>	23 of 28	E/84.1	140.5 / -0.32	JAWORSKI CONSULTING LTD. 1135 CRESLAWN DRIVE UNIT A-7 MISSISSAUGA ON L4W 1A7	GEN
<p> Generator No: ON4303899 Status: Approval Years: 2016 Contam. Facility: No MHSW Facility: No SIC Code: 332710 SIC Description: MACHINE SHOPS </p> <p> PO Box No: Country: Canada Choice of Contact: CO_OFFICIAL Co Admin: Phone No Admin: </p> <p>Detail(s)</p> <p> Waste Class: 251 Waste Class Desc: OIL SKIMMINGS & SLUDGES </p> <p> Waste Class: 253 Waste Class Desc: EMULSIFIED OILS </p>					
<u>8</u>	24 of 28	E/84.1	140.5 / -0.32	JAWORSKI CONSULTING LTD. 1135 CRESLAWN DRIVE UNIT A-7 MISSISSAUGA ON L4W 1A7	GEN
<p> Generator No: ON4303899 Status: Approval Years: 2015 Contam. Facility: No MHSW Facility: No SIC Code: 332710 SIC Description: MACHINE SHOPS </p> <p> PO Box No: Country: Canada Choice of Contact: CO_OFFICIAL Co Admin: Phone No Admin: </p> <p>Detail(s)</p> <p> Waste Class: 253 Waste Class Desc: EMULSIFIED OILS </p> <p> Waste Class: 251 Waste Class Desc: OIL SKIMMINGS & SLUDGES </p>					
<u>8</u>	25 of 28	E/84.1	140.5 / -0.32	JAWORSKI CONSULTING LTD. 1135 CRESLAWN DRIVE UNIT A-7 MISSISSAUGA ON L4W 1A7	GEN
<p> Generator No: ON4303899 PO Box No: </p>					

Map Key	Number of Records	Direction/ Distance (m)	Elev/Diff (m)	Site	DB
Status: Approval Years: 2014 Contam. Facility: No MHSW Facility: No SIC Code: 332710 SIC Description: MACHINE SHOPS					
Country: Canada Choice of Contact: CO_OFFICIAL Co Admin: Phone No Admin:					
Detail(s)					
Waste Class: 253 Waste Class Desc: EMULSIFIED OILS					
Waste Class: 251 Waste Class Desc: OIL SKIMMINGS & SLUDGES					
<u>8</u>	26 of 28	E/84.1	140.5 / -0.32	JAWORSKI CONSULTING LTD. 1135 CRESLAWN DRIVE UNIT A-7 MISSISSAUGA ON L4W 1A7	GEN
Generator No: ON4303899 Status: Registered Approval Years: As of Dec 2018 Contam. Facility: MHSW Facility: SIC Code: SIC Description:					
PO Box No: Country: Canada Choice of Contact: Co Admin: Phone No Admin:					
Detail(s)					
Waste Class: 251 L Waste Class Desc: Waste oils/sludges (petroleum based)					
Waste Class: 253 L Waste Class Desc: Emulsified oils					
<u>8</u>	27 of 28	E/84.1	140.5 / -0.32	1135 Crestlawn Drive Mississauga ON	SPL
Ref No: 1602-AKQQQK Site No: Incident Dt: 3/23/2017 Year: Incident Cause: Incident Event: Unknown / N/A Contaminant Code: 98 Contaminant Name: UNKNOWN Contaminant Limit 1: Contam Limit Freq 1: Contaminant UN No 1: n/a Environment Impact: Nature of Impact: Receiving Medium: Receiving Env: Surface Water MOE Response: Dt MOE Arvl on Scn: MOE Reported Dt: 3/23/2017 Dt Document Closed: Incident Reason: Unknown / N/A Site Name: Storm Sewer Outfall <UNOFFICIAL> Site County/District: Regional Municipality of Peel Site Geo Ref Meth: Incident Summary: Unknown material floating in outfall, Mississauga Contaminant Qty: 0 other - see incident description					
Discharger Report: Material Group: Health/Env Conseq: 2 - Minor Environment Client Type: Sector Type: Unknown / N/A Agency Involved: Nearest Watercourse: Site Address: 1135 Crestlawn Drive Site District Office: Halton-Peel Site Postal Code: Site Region: Central Site Municipality: Mississauga Site Lot: Site Conc: Northing: 4831619 Easting: 610865 Site Geo Ref Accu: Site Map Datum: SAC Action Class: Source Type: Unknown / N/A					

Map Key	Number of Records	Direction/ Distance (m)	Elev/Diff (m)	Site	DB
<u>8</u>	28 of 28	E/84.1	140.5 / -0.32	JAWORSKI CONSULTING LTD. 1135 CRESLAWN DRIVE UNIT A-7 MISSISSAUGA ON L4W 1A7	GEN
Generator No: ON4303899 Status: Registered Approval Years: As of Oct 2019 Contam. Facility: MHSW Facility: SIC Code: SIC Description:		PO Box No: Country: Canada Choice of Contact: Co Admin: Phone No Admin:			
Detail(s)					
Waste Class:		253 L			
Waste Class Desc:		Emulsified oils			
Waste Class:		251 L			
Waste Class Desc:		Waste oils/sludges (petroleum based)			
<u>9</u>	1 of 1	WNW/112.1	141.9 / 1.00	5030 Mainingate Drive Mississauga ON	EHS
Order No: 20160426016 Status: C Report Type: Custom Report Report Date: 29-APR-16 Date Received: 26-APR-16 Previous Site Name: Lot/Building Size: Additional Info Ordered:		Nearest Intersection: Municipality: Client Prov/State: ON Search Radius (km): .25 X: -79.628099 Y: 43.629624			
<u>10</u>	1 of 1	NNW/113.2	142.9 / 2.09	Mississauga ON	SPL
Ref No: 5236-BBZKW8 Site No: NA Incident Dt: 5/9/2019 Year: Incident Cause: Incident Event: Unknown / N/A Contaminant Code: 98 Contaminant Name: UNKNOWN Contaminant Limit 1: Contam Limit Freq 1: Contaminant UN No 1: n/a Environment Impact: Nature of Impact: Receiving Medium: Receiving Env: Surface Water MOE Response: No Dt MOE Arvl on Scn: MOE Reported Dt: 5/9/2019 Dt Document Closed: 5/18/2019 Incident Reason: Unknown / N/A Site Name: 5040 Mainingate Dr<UNOFFICIAL> Site County/District: Regional Municipality of Peel Site Geo Ref Meth: Incident Summary: Spill of unknown white substance Etobicoke Creek Contaminant Qty: 0 n/a		Discharger Report: Material Group: Health/Env Conseq: 2 - Minor Environment Client Type: Sector Type: Unknown / N/A Agency Involved: Nearest Watercourse: Etobicoke Creek Site Address: Site District Office: Halton-Peel Site Postal Code: Site Region: Central Site Municipality: Mississauga Site Lot: Site Conc: Northing: 4831723.38 Eastings: 610731.38 Site Geo Ref Accu: Site Map Datum: SAC Action Class: Watercourse Spills Source Type: Unknown / N/A			

Map Key	Number of Records	Direction/ Distance (m)	Elev/Diff (m)	Site	DB
11	1 of 10	WNW/115.4	141.8 / 0.93	BONES INCORPORATE SCREEN PRINT 5030 MAINGATE DR UNIT 2 MISSISSAUGA ON L4W 1N5	SCT
Established:		1994			
Plant Size (ft²):		1000			
Employment:		1			
--Details--					
Description:		Textile and Fabric Finishing			
SIC/NAICS Code:		313310			
11	2 of 10	WNW/115.4	141.8 / 0.93	LEITCH PRINTING & PROMOTIONS 5030 MAINGATE DR UNIT 2 MISSISSAUGA ON L4W 1N5	SCT
Established:		1969			
Plant Size (ft²):		1000			
Employment:		3			
--Details--					
Description:		COMMERCIAL PRINTING, NOT ELSEWHERE CLASSIFIED			
SIC/NAICS Code:		2759			
Description:		Quick Printing			
SIC/NAICS Code:		323114			
Description:		Digital Printing			
SIC/NAICS Code:		323115			
Description:		Other Printing			
SIC/NAICS Code:		323119			
Description:		COMMERCIAL PRINTING, LITHOGRAPHIC			
SIC/NAICS Code:		2752			
11	3 of 10	WNW/115.4	141.8 / 0.93	Allround Machine Products Ltd. 5030 Maingate Dr Unit 8 Mississauga ON L4W 1N5	SCT
Established:		01-JUL-73			
Plant Size (ft²):		2300			
Employment:					
--Details--					
Description:		Turned Product and Screw, Nut and Bolt Manufacturing			
SIC/NAICS Code:		332720			
Description:		Metal Tank (Heavy Gauge) Manufacturing			
SIC/NAICS Code:		332420			
Description:		Motor Vehicle Gasoline Engine and Engine Parts Manufacturing			
SIC/NAICS Code:		336310			
Description:		Other Ornamental and Architectural Metal Product Manufacturing			
SIC/NAICS Code:		332329			

Map Key	Number of Records	Direction/ Distance (m)	Elev/Diff (m)	Site	DB
Description:		Machine Shops			
SIC/NAICS Code:		332710			
11	4 of 10	WNW/115.4	141.8 / 0.93	FUN FASHIONS 5030 Maingate Dr Unit 11 Mississauga ON L4W 1N5	SCT
Established:		1989			
Plant Size (ft²):		0			
Employment:		1			
--Details--					
Description:		Cut and Sew Clothing Contracting			
SIC/NAICS Code:		315210			
Description:		Women's and Girls' Cut and Sew Lingerie, Loungewear and Nightwear Manufacturing			
SIC/NAICS Code:		315231			
Description:		Women's and Girls' Cut and Sew Blouse and Shirt Manufacturing			
SIC/NAICS Code:		315232			
Description:		Women's and Girls' Cut and Sew Dress Manufacturing			
SIC/NAICS Code:		315233			
Description:		Women's and Girls' Cut and Sew Suit, Coat, Tailored Jacket and Skirt Manufacturing			
SIC/NAICS Code:		315234			
11	5 of 10	WNW/115.4	141.8 / 0.93	Fun Fashions - Div. of IDL Enterprises 5030 Maingate Dr Unit 11 Mississauga ON L4W 1N5	SCT
Established:		1989			
Plant Size (ft²):		1			
Employment:		1			
11	6 of 10	WNW/115.4	141.8 / 0.93	Bones Incorporate Screen Printing & Design Co. 5030 Maingate Dr Unit 2 Mississauga ON L4W 1N5	SCT
Established:		1994			
Plant Size (ft²):		1000			
Employment:		1			
11	7 of 10	WNW/115.4	141.8 / 0.93	Allround Machine Products Limited 5030 Maingate Dr Unit 8 Mississauga ON L4W 1N5	SCT
Established:		1973			
Plant Size (ft²):		2300			
Employment:		7			
--Details--					
Description:		Other Ornamental and Architectural Metal Products Manufacturing			
SIC/NAICS Code:		332329			
Description:		Metal Tank (Heavy Gauge) Manufacturing			
SIC/NAICS Code:		332420			

Map Key	Number of Records	Direction/ Distance (m)	Elev/Diff (m)	Site	DB
Description:		Machine Shops			
SIC/NAICS Code:		332710			
Description:		Turned Product and Screw, Nut and Bolt Manufacturing			
SIC/NAICS Code:		332720			
Description:		Metal Valve Manufacturing			
SIC/NAICS Code:		332910			
Description:		Motor Vehicle Gasoline Engine and Engine Parts Manufacturing			
SIC/NAICS Code:		336310			
11	8 of 10	WNW/115.4	141.8 / 0.93	Bones Inkorporated Screen 5030 Maingate Dr Unit 2 Mississauga ON L4W 1N5	SCT
Established:		1994			
Plant Size (ft²):		1000			
Employment:		2			
--Details--					
Description:		Commercial Screen Printing			
SIC/NAICS Code:		323113			
11	9 of 10	WNW/115.4	141.8 / 0.93	Torbram Electric Supply Ltd. 5030 Maingate Dr Unit 9-10 Mississauga ON L4W 1N5	SCT
Established:		01-SEP-96			
Plant Size (ft²):		3000			
Employment:					
--Details--					
Description:		Electrical Wiring and Construction Supplies Wholesaler-Distributors			
SIC/NAICS Code:		416110			
11	10 of 10	WNW/115.4	141.8 / 0.93	5030 Maingate Drive Mississauga ON	EHS
Order No:		20101021050		Nearest Intersection:	
Status:		C		Municipality: Peel	
Report Type:		Standard Report		Client Prov/State: ON	
Report Date:		11/1/2010		Search Radius (km): 0.25	
Date Received:		10/21/2010 4:31:59 PM		X: -79.62748	
Previous Site Name:				Y: 43.630271	
Lot/Building Size:					
Additional Info Ordered:					
12	1 of 1	SW/117.1	137.4 / -3.43	1060 EGLINTON AVENUE EAST MISSISSAUGA ON L4W 1K3	HINC
External File Num:		FS INC 0904-01755			
Fuel Occurrence Type:		Fire			
Date of Occurrence:		4/4/2009			
Fuel Type Involved:		Natural Gas			
Status Desc:		Completed - Causal Analysis(End)			

Map Key	Number of Records	Direction/ Distance (m)	Elev/Diff (m)	Site	DB
Job Type Desc:		Incident/Near-Miss Occurrence (FS)			
Oper. Type Involved:		Commercial (e.g. restaurant, business unit, etc)			
Service Interruptions:		No			
Property Damage:		No			
Fuel Life Cycle Stage:		Utilization			
Root Cause:		Root Cause: Equipment/Material/Component:No Procedures:No Maintenance:Yes Design:No Training:No Management:No Human Factors:No			
Reported Details:		Tyndall Nursing Home			
Fuel Category:		Gaseous Fuel			
Occurrence Type:		Incident			
Affiliation:		Industry Stakeholder (Licensee/Registration/Certificate Holder, Facility Owner, etc.)			
County Name:		Peel			
Approx. Quant. Rel:					
Nearby body of water:					
Enter Drainage Syst.:					
Approx. Quant. Unit:					
Environmental Impact:					

13	1 of 2	SW/117.6	137.4 / -3.43	Tyndall Seniors Village Inc. 1060 Eglinton Avenue East Mississauga ON L4W 3A5	GEN
Generator No:		ON7739652		PO Box No:	
Status:				Country: Canada	
Approval Years:		2016		Choice of Contact: CO_OFFICIAL	
Contam. Facility:		No		Co Admin:	
MHSW Facility:		No		Phone No Admin:	
SIC Code:		623310			
SIC Description:		623310			
Detail(s)					
Waste Class:		252			
Waste Class Desc:		WASTE OILS & LUBRICANTS			
Waste Class:		251			
Waste Class Desc:		OIL SKIMMINGS & SLUDGES			

13	2 of 2	SW/117.6	137.4 / -3.43	Tyndall Seniors Village Inc. 1060 Eglinton Avenue East Mississauga ON L4W 3A5	GEN
Generator No:		ON7739652		PO Box No:	
Status:				Country: Canada	
Approval Years:		2015		Choice of Contact: CO_OFFICIAL	
Contam. Facility:		No		Co Admin:	
MHSW Facility:		No		Phone No Admin:	
SIC Code:		623310			
SIC Description:		623310			
Detail(s)					
Waste Class:		252			
Waste Class Desc:		WASTE OILS & LUBRICANTS			
Waste Class:		251			
Waste Class Desc:		OIL SKIMMINGS & SLUDGES			

14	1 of 1	WSW/132.6	139.4 / -1.43	UNKNOWN LITTLE ETOBICOKE CREEK,EGLINTON AVE WEST AND MAINGATE BLVD.	SPL
--------------------	--------	-----------	---------------	---	-----

Map Key	Number of Records	Direction/ Distance (m)	Elev/Diff (m)	Site	DB
---------	-------------------	----------------------------	------------------	------	----

MISSISSAUGA CITY ON

Ref No:	175681	Discharger Report:	
Site No:		Material Group:	
Incident Dt:	12/9/1999	Health/Env Conseq:	
Year:		Client Type:	
Incident Cause:	UNKNOWN	Sector Type:	
Incident Event:		Agency Involved:	
Contaminant Code:		Nearest Watercourse:	
Contaminant Name:		Site Address:	
Contaminant Limit 1:		Site District Office:	
Contam Limit Freq 1:		Site Postal Code:	
Contaminant UN No 1:		Site Region:	
Environment Impact:	POSSIBLE	Site Municipality:	21102
Nature of Impact:	Water course or lake	Site Lot:	
Receiving Medium:	WATER	Site Conc:	
Receiving Env:		Northing:	
MOE Response:		Eastings:	CITY,REGION
Dt MOE Arvl on Scnr:		Site Geo Ref Accu:	
MOE Reported Dt:	12/9/1999	Site Map Datum:	
Dt Document Closed:		SAC Action Class:	
Incident Reason:	UNKNOWN	Source Type:	
Site Name:			
Site County/District:			
Site Geo Ref Meth:			
Incident Summary:	SOURCE UKN-UKN QTY LARD/ GREASE TO CREEK,BOOMED, CLEANED-UP,CITY,REGION.		
Contaminant Qty:			

15	1 of 53	NE/150.2	143.9 / 3.08	PACKAGING DESIGN LTD 1150 EGLINTON AVE E UNIT 20 MISSISSAUGA ON L4W 2M6	SCT
--------------------	---------	----------	--------------	---	-----

Established: 0000
Plant Size (ft²): 0
Employment: 2

--Details--

Description: Other Printing
SIC/NAICS Code: 323119

Description: Unsupported Plastic Bag Manufacturing
SIC/NAICS Code: 326111

15	2 of 53	NE/150.2	143.9 / 3.08	CANADA WHEEL STOPPER INC. 1150 EGLINTON AVE E SUITE 210 MISSISSAUGA ON L4W 2M6	SCT
--------------------	---------	----------	--------------	--	-----

Established: 1997
Plant Size (ft²): 500
Employment: 1

--Details--

Description: Other Motor Vehicle Parts Manufacturing
SIC/NAICS Code: 336390

15	3 of 53	NE/150.2	143.9 / 3.08	RYDER TRUCK RENTAL CANADA LTD 1150 EGLINTON AVE #30 MISSISSAUGA ON L4W 2M6	PRT
--------------------	---------	----------	--------------	--	-----

Map Key	Number of Records	Direction/ Distance (m)	Elev/Diff (m)	Site	DB
Location ID:		9073			
Type:		private			
Expiry Date:					
Capacity (L):		32000.00			
Licence #:		0001049996			
<u>15</u>	4 of 53	NE/150.2	143.9 / 3.08	PREMIER MACHINERY INC 1150 EGLINTON AVE E UNIT 22 MISSISSAUGA ON L4W 2M6	SCT
Established:		1983			
Plant Size (ft ²):		2000			
Employment:		3			
--Details--					
Description:		INDUSTRIAL AND COMMERCIAL MACHINERY AND EQUIPMENT, NOT ELSEWHERE CLASSIFIED			
SIC/NAICS Code:		3599			
<u>15</u>	5 of 53	NE/150.2	143.9 / 3.08	Ontario Pillow Supply Co. Ltd. 1150 Eglinton Ave E Unit 20 Mississauga ON L4W 2M6	SCT
Established:		01-JUL-77			
Plant Size (ft ²):		4000			
Employment:					
--Details--					
Description:		Curtain and Linen Mills			
SIC/NAICS Code:		314120			
Description:		Curtain and Linen Mills			
SIC/NAICS Code:		314120			
Description:		Other Wood Household Furniture Manufacturing			
SIC/NAICS Code:		337123			
<u>15</u>	6 of 53	NE/150.2	143.9 / 3.08	Magneto Electric Svc Co. Ltd. 1150 Eglinton Ave E Mississauga ON L4W 2M6	SCT
Established:		01-DEC-46			
Plant Size (ft ²):		25000			
Employment:					
--Details--					
Description:		Electrical Wiring and Construction Supplies Wholesaler-Distributors			
SIC/NAICS Code:		416110			
Description:		Commercial and Industrial Machinery and Equipment (except Automotive and Electronic) Repair and Maintenance			
SIC/NAICS Code:		811310			
Description:		Electrical Wiring and Construction Supplies Wholesaler-Distributors			
SIC/NAICS Code:		416110			
Description:		Industrial Machinery, Equipment and Supplies Wholesaler-Distributors			
SIC/NAICS Code:		417230			

Map Key	Number of Records	Direction/ Distance (m)	Elev/Diff (m)	Site	DB
15	7 of 53	NE/150.2	143.9 / 3.08	SIGNATURE COMPUTER 1150 Eglinton Ave E Suite 209 Mississauga ON L4W 2M6	SCT
Established:		1985			
Plant Size (ft²):		2000			
Employment:		4			
--Details--					
Description:		Computer, Computer Peripheral and Pre-Packaged Software Wholesaler-Distributors			
SIC/NAICS Code:		417310			
Description:		Electronic Components, Navigational and Communications Equipment and Supplies Wholesaler-Distributors			
SIC/NAICS Code:		417320			
Description:		Computer Systems Design and Related Services			
SIC/NAICS Code:		541510			
Description:		Software Publishers			
SIC/NAICS Code:		511210			
15	8 of 53	NE/150.2	143.9 / 3.08	PREMIER MACHINERY INC. 1150 Eglinton Ave E Unit 22 Mississauga ON L4W 2M6	SCT
Established:		1983			
Plant Size (ft²):		2000			
Employment:		5			
--Details--					
Description:		Machine Shops			
SIC/NAICS Code:		332710			
Description:		All Other Miscellaneous Fabricated Metal Product Manufacturing			
SIC/NAICS Code:		332999			
15	9 of 53	NE/150.2	143.9 / 3.08	Tyrex Tool & Manufacturing 1150 Eglinton Ave E Unit 24 Mississauga ON L4W 2M6	SCT
Established:					
Plant Size (ft²):		4000			
Employment:		3			
--Details--					
Description:		Machine Shops			
SIC/NAICS Code:		332710			
Description:		All Other Miscellaneous Fabricated Metal Product Manufacturing			
SIC/NAICS Code:		332999			
Description:		Other Metalworking Machinery Manufacturing			
SIC/NAICS Code:		333519			
15	10 of 53	NE/150.2	143.9 / 3.08	Concept Sales 1150 Eglinton Ave E Unit 23	SCT

Map Key	Number of Records	Direction/ Distance (m)	Elev/Diff (m)	Site	DB
---------	-------------------	----------------------------	------------------	------	----

Mississauga ON L4W 2M6

Established: 1984
 Plant Size (ft²): 4000
 Employment: 3

--Details--

Description: Office and Store Machinery and Equipment Wholesaler-Distributors
 SIC/NAICS Code: 417910

Description: Stationery and Office Supplies Wholesaler-Distributors
 SIC/NAICS Code: 418210

Description: Office Furniture (except Wood) Manufacturing
 SIC/NAICS Code: 337214

15	11 of 53	NE/150.2	143.9 / 3.08	1150 Eglinton Avenue East Mississauga ON L4W 2M6	CA
--------------------	----------	----------	--------------	---	----

Certificate #: 6862-5A4LTH
 Application Year: 02
 Issue Date: 8/14/02
 Approval Type: Industrial air
 Status: Approved
 Application Type: New Certificate of Approval
 Client Name: Magneto Electric Services Co. Limited
 Client Address: 1150 Eglinton Avenue East
 Client City: Mississauga
 Client Postal Code: L4W 2M6
 Project Description: This application is for the approval of a site wide Certificate of Approval (Air) for three (3) paint spray booths, one (1) burnoff oven, two (2) bake ovens, one (1) weld booth, one (1) metalizing booth, one (1) flame burn off booth, one (1) solvent wash area and a natural gas fired HVAC equipment (including six (6) unit heaters, two (2) roof top units, and one (1) makeup unit) to be used in medium and low voltage rewinds, electric motor overhauls, modifications, dynamic balancing and full machining services. Contaminants will be discharged to the atmosphere through exhaust systems and stacks located on the roof.

Contaminants:
 Emission Control: Panel Filter

15	12 of 53	NE/150.2	143.9 / 3.08	Magneto Electric Services Co. Limited 1150 Eglinton Avenue East Mississauga Ontario L4W 2M6 Mississauga ON	EBR
--------------------	----------	----------	--------------	---	-----

EBR Registry No: IA01E1601
 Ministry Ref No: 7198-54MKR4
 Notice Type: Instrument Decision
 Notice Stage: 800484227
 Notice Date: August 14, 2002
 Proposal Date: May 15, 2002
 Year: 2002
 Instrument Type: (EPA s. 9) - Approval for discharge into the natural environment other than water (i.e. Air)
 Off Instrument Name:
 Posted By:
 Company Name: Magneto Electric Services Co. Limited
 Site Address:
 Location Other:
 Proponent Name:
 Proponent Address: 1150 Eglinton Avenue East, Mississauga Ontario, L4W 2M6
 Comment Period:
 URL:

Decision Posted:
 Exception Posted:
 Section:
 Act 1:
 Act 2:
 Site Location Map:

Map Key	Number of Records	Direction/ Distance (m)	Elev/Diff (m)	Site	DB
---------	-------------------	----------------------------	------------------	------	----

Site Location Details:

1150 Eglinton Avenue East Mississauga Ontario L4W 2M6 Mississauga

15	13 of 53	NE/150.2	143.9 / 3.08	MAGNETO ELECTRIC SERVICE CO. LTD. 1150 EGLINTON AVE. E. MISSISSAUGA ON L4W 2M6	GEN
--------------------	----------	----------	--------------	--	-----

Generator No:	ON0118000	PO Box No:	
Status:		Country:	
Approval Years:	86,87,88,89,90	Choice of Contact:	
Contam. Facility:		Co Admin:	
MHSW Facility:		Phone No Admin:	
SIC Code:	3379		
SIC Description:	OTHER ELECT. EQUIP.		

Detail(s)

Waste Class:	213
Waste Class Desc:	PETROLEUM DISTILLATES
Waste Class:	251
Waste Class Desc:	OIL SKIMMINGS & SLUDGES

15	14 of 53	NE/150.2	143.9 / 3.08	MAGNETO ELECTRIC SERVICE CO. LTD. 25-112 1150 EGLINTON AVE. E. MISSISSAUGA ON L4W 2M6	GEN
--------------------	----------	----------	--------------	---	-----

Generator No:	ON0118000	PO Box No:	
Status:		Country:	
Approval Years:	92,93,94,95,96,97	Choice of Contact:	
Contam. Facility:		Co Admin:	
MHSW Facility:		Phone No Admin:	
SIC Code:	3379		
SIC Description:	OTHER ELECT. EQUIP.		

Detail(s)

Waste Class:	213
Waste Class Desc:	PETROLEUM DISTILLATES
Waste Class:	251
Waste Class Desc:	OIL SKIMMINGS & SLUDGES

15	15 of 53	NE/150.2	143.9 / 3.08	MAGNETO ELECTRIC SERVICE CO. LTD. 1150 EGLINTON AVENUE EAST MISSISSAUGA ON L4W 2M6	GEN
--------------------	----------	----------	--------------	--	-----

Generator No:	ON0118000	PO Box No:	
Status:		Country:	
Approval Years:	98,99,00,01	Choice of Contact:	
Contam. Facility:		Co Admin:	
MHSW Facility:		Phone No Admin:	
SIC Code:	3379		
SIC Description:	OTHER ELECT. EQUIP.		

Detail(s)

Waste Class:	251
---------------------	-----

Map Key	Number of Records	Direction/ Distance (m)	Elev/Diff (m)	Site	DB
Waste Class Desc:		OIL SKIMMINGS & SLUDGES			
Waste Class:		213			
Waste Class Desc:		PETROLEUM DISTILLATES			
<u>15</u>	16 of 53	NE/150.2	143.9 / 3.08	MAGNETO ELECTRIC SERVICE CO. LIMITED. 1150 EGLINTON AVENUE EAST MISSISSAUGA ON L4W 2M6	GEN
Generator No:		ON0118000		PO Box No:	
Status:				Country:	
Approval Years:		02,03,04,05,06,07,08		Choice of Contact:	
Contam. Facility:				Co Admin:	
MHSW Facility:				Phone No Admin:	
SIC Code:					
SIC Description:					
Detail(s)					
Waste Class:		213			
Waste Class Desc:		PETROLEUM DISTILLATES			
Waste Class:		251			
Waste Class Desc:		OIL SKIMMINGS & SLUDGES			
<u>15</u>	17 of 53	NE/150.2	143.9 / 3.08	RYDER TRUCK RENTAL CANADA LTD 1150 EGLINTON AVE. E., #30 MISSISSAUGA ON L4W 2M6	GEN
Generator No:		ON0177602		PO Box No:	
Status:				Country:	
Approval Years:		86,87,88,89		Choice of Contact:	
Contam. Facility:				Co Admin:	
MHSW Facility:				Phone No Admin:	
SIC Code:		9921			
SIC Description:		AUTO./TRUCK RENTAL			
Detail(s)					
Waste Class:		251			
Waste Class Desc:		OIL SKIMMINGS & SLUDGES			
Waste Class:		252			
Waste Class Desc:		WASTE OILS & LUBRICANTS			
<u>15</u>	18 of 53	NE/150.2	143.9 / 3.08	RYDER TRUCK RENTAL CANADA LTD 1150 EGLINTON AVE. E., #130 MISSISSAUGA ON L4W 2M6	GEN
Generator No:		ON0177602		PO Box No:	
Status:				Country:	
Approval Years:		90		Choice of Contact:	
Contam. Facility:				Co Admin:	
MHSW Facility:				Phone No Admin:	
SIC Code:		9921			
SIC Description:		AUTO./TRUCK RENTAL			
Detail(s)					
Waste Class:		213			
Waste Class Desc:		PETROLEUM DISTILLATES			

Map Key	Number of Records	Direction/ Distance (m)	Elev/Diff (m)	Site	DB
Waste Class:		251			
Waste Class Desc:		OIL SKIMMINGS & SLUDGES			
Waste Class:		252			
Waste Class Desc:		WASTE OILS & LUBRICANTS			
<u>15</u>	19 of 53	NE/150.2	143.9 / 3.08	RYDER TRUCK RENTAL LTD.CANADA(OUT OF BUS 1150 EGLINTON AVE. E. MISSISSAUGA ON L4W 2M6	GEN
Generator No:	ON0177602			PO Box No:	
Status:				Country:	
Approval Years:	92,93,96,97			Choice of Contact:	
Contam. Facility:				Co Admin:	
MHSW Facility:				Phone No Admin:	
SIC Code:	9921				
SIC Description:	AUTO./TRUCK RENTAL				
<u>Detail(s)</u>					
Waste Class:	212				
Waste Class Desc:	ALIPHATIC SOLVENTS				
Waste Class:	213				
Waste Class Desc:	PETROLEUM DISTILLATES				
Waste Class:	251				
Waste Class Desc:	OIL SKIMMINGS & SLUDGES				
Waste Class:	252				
Waste Class Desc:	WASTE OILS & LUBRICANTS				
<u>15</u>	20 of 53	NE/150.2	143.9 / 3.08	RYDER TRUCK RENTAL CANADA LTD 33-018 1150 EGLINTON AVE. E., #130 MISSISSAUGA ON L4W 2M6	GEN
Generator No:	ON0177602			PO Box No:	
Status:				Country:	
Approval Years:	94			Choice of Contact:	
Contam. Facility:				Co Admin:	
MHSW Facility:				Phone No Admin:	
SIC Code:	9921				
SIC Description:	AUTO./TRUCK RENTAL				
<u>Detail(s)</u>					
Waste Class:	251				
Waste Class Desc:	OIL SKIMMINGS & SLUDGES				
Waste Class:	252				
Waste Class Desc:	WASTE OILS & LUBRICANTS				
Waste Class:	213				
Waste Class Desc:	PETROLEUM DISTILLATES				
<u>15</u>	21 of 53	NE/150.2	143.9 / 3.08	RYDER TRUCK RENTAL LTD. CANADA 33-018 1150 EGLINTON AVE. E. MISSISSAUGA ON L4W 2M6	GEN
Generator No:	ON0177602			PO Box No:	

Map Key	Number of Records	Direction/ Distance (m)	Elev/Diff (m)	Site	DB
Status: Approval Years: 95 Contam. Facility: MHSW Facility: SIC Code: 9921 SIC Description:		AUTO./TRUCK RENTAL		Country: Choice of Contact: Co Admin: Phone No Admin:	
<u>Detail(s)</u>					
Waste Class:		252			
Waste Class Desc:		WASTE OILS & LUBRICANTS			
Waste Class:		251			
Waste Class Desc:		OIL SKIMMINGS & SLUDGES			
Waste Class:		212			
Waste Class Desc:		ALIPHATIC SOLVENTS			
Waste Class:		213			
Waste Class Desc:		PETROLEUM DISTILLATES			
15	22 of 53	NE/150.2	143.9 / 3.08	RYDER TRUCK RENTAL (OUT OF BUSINESS) 1150 EGLINTON AVENUE EAST MISSISSAUGA ON L4W 2M6	GEN
Generator No: ON0177602 Status: Approval Years: 98 Contam. Facility: MHSW Facility: SIC Code: 9921 SIC Description:		AUTO./TRUCK RENTAL		PO Box No: Country: Choice of Contact: Co Admin: Phone No Admin:	
<u>Detail(s)</u>					
Waste Class:		212			
Waste Class Desc:		ALIPHATIC SOLVENTS			
Waste Class:		213			
Waste Class Desc:		PETROLEUM DISTILLATES			
Waste Class:		251			
Waste Class Desc:		OIL SKIMMINGS & SLUDGES			
Waste Class:		252			
Waste Class Desc:		WASTE OILS & LUBRICANTS			
15	23 of 53	NE/150.2	143.9 / 3.08	CANADIAN WASTE SERVICES INC. 1150 EGLINTON AVENUE, UNITS 26-30 MISSISSAUGA ON L4W 2M6	GEN
Generator No: ON2160017 Status: Approval Years: 97,98,99,00,01 Contam. Facility: MHSW Facility: SIC Code: 6351 SIC Description:		GARAGES(GEN. REPAIR)		PO Box No: Country: Choice of Contact: Co Admin: Phone No Admin:	
<u>Detail(s)</u>					
Waste Class:		212			

Map Key	Number of Records	Direction/ Distance (m)	Elev/Diff (m)	Site	DB
Waste Class Desc:		ALIPHATIC SOLVENTS			
Waste Class:		252			
Waste Class Desc:		WASTE OILS & LUBRICANTS			
Waste Class:		253			
Waste Class Desc:		EMULSIFIED OILS			
<u>15</u>	24 of 53	NE/150.2	143.9 / 3.08	Sigsolutions 1150 Eglinton Ave E Suite 209 Mississauga ON L4W 2M6	SCT
Established:		1985			
Plant Size (ft²):		2000			
Employment:		4			
--Details--					
Description:		Electronic Components, Navigational and Communications Equipment and Supplies Wholesaler-Distributors			
SIC/NAICS Code:		417320			
Description:		Software Publishers			
SIC/NAICS Code:		511210			
Description:		Computer Systems Design and Related Services			
SIC/NAICS Code:		541510			
<u>15</u>	25 of 53	NE/150.2	143.9 / 3.08	Premier Machinery Ltd. 1150 Eglinton Ave E Unit 22 Mississauga ON L4W 2M6	SCT
Established:		01-JUN-83			
Plant Size (ft²):		2000			
Employment:					
--Details--					
Description:		Machine Shops			
SIC/NAICS Code:		332710			
Description:		Machine Shops			
SIC/NAICS Code:		332710			
Description:		All Other Miscellaneous Fabricated Metal Product Manufacturing			
SIC/NAICS Code:		332999			
<u>15</u>	26 of 53	NE/150.2	143.9 / 3.08	HOT SPOT AUTO PARTS 1150 EGLINTON AVE E MISSISSAUGA ON L4W 2M6	AUWR
Headcode:		96400			
Headcode Desc:		Automobile Parts & Supplies-Used & Rebuilt			
Phone:		9052672787			
List Name:					
Description:		Tire, Battery, Parts and Accessories			
<u>15</u>	27 of 53	NE/150.2	143.9 / 3.08	Abrams Towing 1150 Eglinton Avenue East Mississauga ON L4W 2M6	GEN

Map Key	Number of Records	Direction/ Distance (m)	Elev/Diff (m)	Site	DB
Generator No:	ON4844349			PO Box No:	
Status:				Country:	
Approval Years:	06,07,08			Choice of Contact:	
Contam. Facility:				Co Admin:	
MHSW Facility:				Phone No Admin:	
SIC Code:	488410				
SIC Description:	Motor Vehicle Towing				
<u>Detail(s)</u>					
Waste Class:		251			
Waste Class Desc:		OIL SKIMMINGS & SLUDGES			
Waste Class:		252			
Waste Class Desc:		WASTE OILS & LUBRICANTS			
15	28 of 53	NE/150.2	143.9 / 3.08	MAGNETO ELECTRIC SERVICE CO. LIMITED. 1150 EGLINTON AVENUE EAST MISSISSAUGA ON	GEN
Generator No:	ON0118000			PO Box No:	
Status:				Country:	
Approval Years:	2013			Choice of Contact:	
Contam. Facility:				Co Admin:	
MHSW Facility:				Phone No Admin:	
SIC Code:	811119				
SIC Description:	OTHER AUTOMOTIVE MECHANICAL AND ELECTRICAL REPAIR AND MAINTENANCE				
<u>Detail(s)</u>					
Waste Class:		251			
Waste Class Desc:		OIL SKIMMINGS & SLUDGES			
Waste Class:		213			
Waste Class Desc:		PETROLEUM DISTILLATES			
15	29 of 53	NE/150.2	143.9 / 3.08	UNIVERSAL METAL TRADERS 1150 EGLINTON AVE E MISSISSAUGA ON L4W 2M6	AUWR
Headcode:	01169400				
Headcode Desc:	SCRAP METALS				
Phone:					
List Name:					
Description:					
15	30 of 53	NE/150.2	143.9 / 3.08	RYDER TRUCK RENTAL CANADA LTD 1150 EGLINTON AVE E #30 MISSISSAUGA ON	EXP
Instance No:	9384382				
Instance ID:	380041				
Instance Type:	FS Facility				
Description:	Fuels Safety Private Fuel Outlet - Self Serve				
Status:	EXPIRED				
TSSA Program Area:					
Maximum Hazard Rank:					
Facility Type:					
Expired Date:					

Map Key	Number of Records	Direction/ Distance (m)	Elev/Diff (m)	Site	DB
15	31 of 53	NE/150.2	143.9 / 3.08	RYDER TRUCK RENTAL CANADA LTD 1150 EGLINTON AVE E #30 MISSISSAUGA ON	EXP
Instance No: Instance ID: Instance Type: Description: Status: TSSA Program Area: Maximum Hazard Rank: Facility Type: Expired Date:		10855714 46106 FS Liquid Fuel Tank FS Liquid Fuel Tank EXPIRED			
15	32 of 53	NE/150.2	143.9 / 3.08	RYDER TRUCK RENTAL CANADA LTD 1150 EGLINTON AVE E #30 MISSISSAUGA ON	EXP
Instance No: Instance ID: Instance Type: Description: Status: TSSA Program Area: Maximum Hazard Rank: Facility Type: Expired Date:		10855696 46387 FS Liquid Fuel Tank FS Liquid Fuel Tank EXPIRED			
15	33 of 53	NE/150.2	143.9 / 3.08	RYDER TRUCK RENTAL CANADA LTD 1150 EGLINTON AVE E #30 MISSISSAUGA ON	EXP
Instance No: Instance ID: Instance Type: Description: Status: TSSA Program Area: Maximum Hazard Rank: Facility Type: Expired Date:		10855705 46430 FS Piping FS Piping EXPIRED			
15	34 of 53	NE/150.2	143.9 / 3.08	RYDER TRUCK RENTAL CANADA LTD 1150 EGLINTON AVE E #30 MISSISSAUGA ON	EXP
Instance No: Instance ID: Instance Type: Description: Status: TSSA Program Area: Maximum Hazard Rank: Facility Type: Expired Date:		10855723 47449 FS Piping FS Piping EXPIRED			
15	35 of 53	NE/150.2	143.9 / 3.08	MAGNETO ELECTRIC SERVICE CO. LIMITED. 1150 EGLINTON AVENUE EAST	GEN

Map Key	Number of Records	Direction/ Distance (m)	Elev/Diff (m)	Site	DB
MISSISSAUGA ON L4W 2M6					
Generator No:	ON0118000			PO Box No:	
Status:				Country:	
Approval Years:	2009			Choice of Contact:	
Contam. Facility:				Co Admin:	
MHSW Facility:				Phone No Admin:	
SIC Code:	811119				
SIC Description:	Other Automotive Mechanical and Electrical Repair and Maintenance				
<u>Detail(s)</u>					
Waste Class:	213				
Waste Class Desc:	PETROLEUM DISTILLATES				
Waste Class:	251				
Waste Class Desc:	OIL SKIMMINGS & SLUDGES				
15	36 of 53	NE/150.2	143.9 / 3.08	MAGNETO ELECTRIC SERVICE CO. LIMITED, 1150 EGLINTON AVENUE EAST MISSISSAUGA ON L4W 2M6	GEN
Generator No:	ON0118000			PO Box No:	
Status:				Country:	
Approval Years:	2011			Choice of Contact:	
Contam. Facility:				Co Admin:	
MHSW Facility:				Phone No Admin:	
SIC Code:	811119				
SIC Description:	Other Automotive Mechanical and Electrical Repair and Maintenance				
<u>Detail(s)</u>					
Waste Class:	213				
Waste Class Desc:	PETROLEUM DISTILLATES				
Waste Class:	251				
Waste Class Desc:	OIL SKIMMINGS & SLUDGES				
15	37 of 53	NE/150.2	143.9 / 3.08	MAGNETO ELECTRIC SERVICE CO. LIMITED, 1150 EGLINTON AVENUE EAST MISSISSAUGA ON L4W 2M6	GEN
Generator No:	ON0118000			PO Box No:	
Status:				Country:	
Approval Years:	2012			Choice of Contact:	
Contam. Facility:				Co Admin:	
MHSW Facility:				Phone No Admin:	
SIC Code:	811119				
SIC Description:	Other Automotive Mechanical and Electrical Repair and Maintenance				
<u>Detail(s)</u>					
Waste Class:	251				
Waste Class Desc:	OIL SKIMMINGS & SLUDGES				
Waste Class:	213				
Waste Class Desc:	PETROLEUM DISTILLATES				
15	38 of 53	NE/150.2	143.9 / 3.08	The Regional Municipality of Peel; Section 21 1150 Eglinton Ave East	SPL

Map Key	Number of Records	Direction/ Distance (m)	Elev/Diff (m)	Site	DB
Mississauga ON					
Ref No:	2758-9FR6LS			Discharger Report:	
Site No:				Material Group:	
Incident Dt:	2014/01/26			Health/Env Conseq:	
Year:				Client Type:	
Incident Cause:	Leak/Break			Sector Type:	Water Supply
Incident Event:				Agency Involved:	
Contaminant Code:	99			Nearest Watercourse:	
Contaminant Name:	WATER			Site Address:	1150 Eglinton Ave East
Contaminant Limit 1:				Site District Office:	
Contam Limit Freq 1:				Site Postal Code:	
Contaminant UN No 1:				Site Region:	
Environment Impact:	Confirmed			Site Municipality:	Mississauga
Nature of Impact:	Surface Water Pollution			Site Lot:	
Receiving Medium:				Site Conc:	
Receiving Env:				Northing:	
MOE Response:	Referral to others			Easting:	
Dt MOE Arvl on Scn:				Site Geo Ref Accu:	
MOE Reported Dt:	2014/01/26			Site Map Datum:	
Dt Document Closed:				SAC Action Class:	Watercourse Spills
Incident Reason:	Freeze/Thaw			Source Type:	
Site Name:	Fire Hydrant<UNOFFICIAL>				
Site County/District:					
Site Geo Ref Meth:					
Incident Summary:	Region of Peel, watermain break				
Contaminant Qty:	0 other - see incident description				

15	39 of 53	NE/150.2	143.9 / 3.08	BFS Technologies Inc. 24-1150 Eglinton Ave. East Mississauga ON	GEN
Generator No:	ON7588933			PO Box No:	
Status:				Country:	
Approval Years:	2013			Choice of Contact:	
Contam. Facility:				Co Admin:	
MHSW Facility:				Phone No Admin:	
SIC Code:	333415				
SIC Description:					
<u>Detail(s)</u>					
Waste Class:	145				
Waste Class Desc:	PAINT/PIGMENT/COATING RESIDUES				

15	40 of 53	NE/150.2	143.9 / 3.08	RYDER TRUCK RENTAL CANADA LTD 1150 EGLINTON AVE E#30 MISSISSAUGA ON L4W 2M6	EXP
Instance No:	10855714				
Instance ID:					
Instance Type:	FS Liquid Fuel Tank				
Description:	Fuels Safety Private Fuel Outlet - Self Serve				
Status:	EXPIRED				
TSSA Program Area:					
Maximum Hazard Rank:					
Facility Type:	FS Liquid Fuel Tank				
Expired Date:	12/19/1990				

Map Key	Number of Records	Direction/ Distance (m)	Elev/Diff (m)	Site	DB
15	41 of 53	NE/150.2	143.9 / 3.08	RYDER TRUCK RENTAL CANADA LTD 1150 EGLINTON AVE E#30 MISSISSAUGA ON L4W 2M6	EXP
Instance No:		10855696			
Instance ID:					
Instance Type:		FS Liquid Fuel Tank			
Description:		Fuels Safety Private Fuel Outlet - Self Serve			
Status:		EXPIRED			
TSSA Program Area:					
Maximum Hazard Rank:					
Facility Type:		FS Liquid Fuel Tank			
Expired Date:		12/19/1990			
16	42 of 53	NE/150.2	143.9 / 3.08	Magneto Electric Services Co. Limited 1150 Eglinton Avenue East Mississauga ON L4W 2M6	ECA
Approval No:		5862-5A4LTH		MOE District: Halton-Peel	
Approval Date:		2002-08-14		City:	
Status:		Approved		Longitude: -79.62327599999999	
Record Type:		ECA		Latitude: 43.625023	
Link Source:		IDS		Geometry X:	
SWP Area Name:		Toronto		Geometry Y:	
Approval Type:		ECA-AIR			
Project Type:		AIR			
Address:		1150 Eglinton Avenue East			
Full Address:					
Full PDF Link:		https://www.accessenvironment.ene.gov.on.ca/instruments/7198-54MKR4-14.pdf			
15	43 of 53	NE/150.2	143.9 / 3.08	DELTAURA CANADA 1150 EGLINGTON AVE E MISSISSAUGA ON L4W 2M6	GEN
Generator No:		ON4585779			
Status:					
Approval Years:		2016			
Contam. Facility:		No			
MHSW Facility:		No			
SIC Code:		484110			
SIC Description:		GENERAL FREIGHT TRUCKING, LOCAL			
Detail(s)					
Waste Class:		251			
Waste Class Desc:		OIL SKIMMINGS & SLUDGES			
Waste Class:		252			
Waste Class Desc:		WASTE OILS & LUBRICANTS			
15	44 of 53	NE/150.2	143.9 / 3.08	MAGNETO ELECTRIC SERVICE CO. LIMITED. 1150 EGLINTON AVENUE EAST MISSISSAUGA ON L4W 2M6	GEN
Generator No:		ON0118000			
Status:					
Approval Years:		2016			
Contam. Facility:		No			
MHSW Facility:		No			
SIC Code:		811119			
SIC Description:		OTHER AUTOMOTIVE MECHANICAL AND ELECTRICAL REPAIR AND MAINTENANCE			

Map Key	Number of Records	Direction/ Distance (m)	Elev/Diff (m)	Site	DB
---------	-------------------	----------------------------	------------------	------	----

Detail(s)

Waste Class: 213
Waste Class Desc: PETROLEUM DISTILLATES

Waste Class: 251
Waste Class Desc: OIL SKIMMINGS & SLUDGES

15 45 of 53 **NE/150.2** **143.9 / 3.08** **MAGNETO ELECTRIC SERVICE CO. LIMITED.
1150 EGLINTON AVENUE EAST
MISSISSAUGA ON L4W 2M6** **GEN**

Generator No: ON0118000 **PO Box No:**
Status: **Country:** Canada
Approval Years: 2015 **Choice of Contact:** CO_OFFICIAL
Contam. Facility: No **Co Admin:** JOE VASSALLO
MHSW Facility: No **Phone No Admin:** 905-625-9450 Ext.
SIC Code: 811119
SIC Description: OTHER AUTOMOTIVE MECHANICAL AND ELECTRICAL REPAIR AND MAINTENANCE

Detail(s)

Waste Class: 213
Waste Class Desc: PETROLEUM DISTILLATES

Waste Class: 251
Waste Class Desc: OIL SKIMMINGS & SLUDGES

15 46 of 53 **NE/150.2** **143.9 / 3.08** **DELTAURA CANADA
1150 EGLINTON AVE E
MISSISSAUGA ON L4W 2M6** **GEN**

Generator No: ON4585779 **PO Box No:**
Status: **Country:** Canada
Approval Years: 2015 **Choice of Contact:** CO_OFFICIAL
Contam. Facility: No **Co Admin:** SUTHAGAR FARANSOTHY
MHSW Facility: No **Phone No Admin:** 905-614-1416 Ext.
SIC Code: 484110
SIC Description: GENERAL FREIGHT TRUCKING, LOCAL

Detail(s)

Waste Class: 252
Waste Class Desc: WASTE OILS & LUBRICANTS

Waste Class: 251
Waste Class Desc: OIL SKIMMINGS & SLUDGES

15 47 of 53 **NE/150.2** **143.9 / 3.08** **DELTAURA CANADA
1150 EGLINTON AVE E
MISSISSAUGA ON L4W 2M6** **GEN**

Generator No: ON4585779 **PO Box No:**
Status: **Country:** Canada
Approval Years: 2014 **Choice of Contact:** CO_OFFICIAL
Contam. Facility: No **Co Admin:** SUTHAGAR FARANSOTHY
MHSW Facility: No **Phone No Admin:** 905-614-1416 Ext.
SIC Code: 484110
SIC Description: GENERAL FREIGHT TRUCKING, LOCAL

Map Key	Number of Records	Direction/ Distance (m)	Elev/Diff (m)	Site	DB
<u>Detail(s)</u>					
Waste Class:		251			
Waste Class Desc:		OIL SKIMMINGS & SLUDGES			
Waste Class:		252			
Waste Class Desc:		WASTE OILS & LUBRICANTS			
<u>15</u>	48 of 53	NE/150.2	143.9 / 3.08	MAGNETO ELECTRIC SERVICE CO. LIMITED. 1150 EGLINTON AVENUE EAST MISSISSAUGA ON L4W 2M6	GEN
Generator No:	ON0118000			PO Box No:	
Status:				Country:	Canada
Approval Years:	2014			Choice of Contact:	CO_OFFICIAL
Contam. Facility:	No			Co Admin:	JOE VASSALLO
MHSW Facility:	No			Phone No Admin:	905-625-9450 Ext.
SIC Code:	811119				
SIC Description:	OTHER AUTOMOTIVE MECHANICAL AND ELECTRICAL REPAIR AND MAINTENANCE				
<u>Detail(s)</u>					
Waste Class:		251			
Waste Class Desc:		OIL SKIMMINGS & SLUDGES			
Waste Class:		213			
Waste Class Desc:		PETROLEUM DISTILLATES			
<u>15</u>	49 of 53	NE/150.2	143.9 / 3.08	BFS Technologies Inc. 24-1150 Eglinton Ave. East Mississauga ON L4W 2M6	GEN
Generator No:	ON7588933			PO Box No:	
Status:				Country:	Canada
Approval Years:	2014			Choice of Contact:	CO_OFFICIAL
Contam. Facility:	No			Co Admin:	
MHSW Facility:	No			Phone No Admin:	
SIC Code:	333415				
SIC Description:	333415				
<u>Detail(s)</u>					
Waste Class:		145			
Waste Class Desc:		PAINT/PIGMENT/COATING RESIDUES			
<u>15</u>	50 of 53	NE/150.2	143.9 / 3.08	MAGNETO ELECTRIC SERVICE CO. LIMITED. 1150 EGLINTON AVENUE EAST MISSISSAUGA ON L4W 2M6	GEN
Generator No:	ON0118000			PO Box No:	
Status:	Registered			Country:	Canada
Approval Years:	As of Dec 2018			Choice of Contact:	
Contam. Facility:				Co Admin:	
MHSW Facility:				Phone No Admin:	
SIC Code:					
SIC Description:					
<u>Detail(s)</u>					
Waste Class:		213			

Map Key	Number of Records	Direction/ Distance (m)	Elev/Diff (m)	Site	DB
Waste Class Desc:		Petroleum distillates			
Waste Class:		251 L			
Waste Class Desc:		Waste oils/sludges (petroleum based)			
<u>15</u>	51 of 53	NE/150.2	143.9 / 3.08	DELTAURA CANADA 1150 EGLINGTON AVE E MISSISSAUGA ON L4W 2M6	GEN
Generator No:		ON4585779	PO Box No:		
Status:		Registered	Country: Canada		
Approval Years:		As of Dec 2018	Choice of Contact:		
Contam. Facility:			Co Admin:		
MHSW Facility:			Phone No Admin:		
SIC Code:					
SIC Description:					
Detail(s)					
Waste Class:		251 L			
Waste Class Desc:		Waste oils/sludges (petroleum based)			
Waste Class:		252 L			
Waste Class Desc:		Waste crankcase oils and lubricants			
<u>15</u>	52 of 53	NE/150.2	143.9 / 3.08	MAGNETO ELECTRIC SERVICE CO. LIMITED, 1150 EGLINTON AVENUE EAST MISSISSAUGA ON L4W 2M6	GEN
Generator No:		ON0118000	PO Box No:		
Status:		Registered	Country: Canada		
Approval Years:		As of Oct 2019	Choice of Contact:		
Contam. Facility:			Co Admin:		
MHSW Facility:			Phone No Admin:		
SIC Code:					
SIC Description:					
Detail(s)					
Waste Class:		213 I			
Waste Class Desc:		Petroleum distillates			
Waste Class:		251 L			
Waste Class Desc:		Waste oils/sludges (petroleum based)			
<u>15</u>	53 of 53	NE/150.2	143.9 / 3.08	DELTAURA CANADA 1150 EGLINGTON AVE E MISSISSAUGA ON L4W 2M6	GEN
Generator No:		ON4585779	PO Box No:		
Status:		Registered	Country: Canada		
Approval Years:		As of Oct 2019	Choice of Contact:		
Contam. Facility:			Co Admin:		
MHSW Facility:			Phone No Admin:		
SIC Code:					
SIC Description:					
Detail(s)					
Waste Class:		251 L			
Waste Class Desc:		Waste oils/sludges (petroleum based)			

Map Key	Number of Records	Direction/ Distance (m)	Elev/Diff (m)	Site	DB
Waste Class:		252 L			
Waste Class Desc:		Waste crankcase oils and lubricants			
16	1 of 6	NNW/154.0	145.3 / 4.42	BRISTOL UPHOLSTERY MANUFACTURI 5015 MAINGATE DR UNIT 5-6 MISSISSAUGA ON L4W 1G4	SCT
Established:		1996			
Plant Size (ft²):		0			
Employment:		2			
--Details--					
Description:		Upholstered Household Furniture Manufacturing			
SIC/NAICS Code:		337121			
16	2 of 6	NNW/154.0	145.3 / 4.42	TECHNO-METAL MANUFACTURING INC 5015 MAINGATE DR MISSISSAUGA ON L4W 1G4	SCT
Established:		1967			
Plant Size (ft²):		0			
Employment:		5			
--Details--					
Description:		MISCELLANEOUS STRUCTURAL METAL WORK			
SIC/NAICS Code:		3449			
Description:		CUTTING TOOLS & MACHINISTS' PRECISION MEASURING DEVICES			
SIC/NAICS Code:		3545			
16	3 of 6	NNW/154.0	145.3 / 4.42	BRISTOL UPHOLSTERY 5015 Maingate Dr Unit 5-6 Mississauga ON L4W 1G4	SCT
Established:		1996			
Plant Size (ft²):		0			
Employment:		1			
--Details--					
Description:		Upholstered Household Furniture Manufacturing			
SIC/NAICS Code:		337121			
16	4 of 6	NNW/154.0	145.3 / 4.42	Bristol Upholstery Manufacturing Inc. 5015 Maingate Dr Unit 5-6 Mississauga ON L4W 1G4	SCT
Established:		1996			
Plant Size (ft²):		1			
Employment:		1			
16	5 of 6	NNW/154.0	145.3 / 4.42	Bristol Upholstery Interiors 5015 Maingate Dr Unit 5-6 Mississauga ON L4W 1G4	SCT

Map Key	Number of Records	Direction/ Distance (m)	Elev/Diff (m)	Site	DB
Established:		1996			
Plant Size (ft²):					
Employment:		2			
--Details--					
Description:		Upholstered Household Furniture Manufacturing			
SIC/NAICS Code:		337121			
Description:		Other Home Furnishings Wholesaler-Distributors			
SIC/NAICS Code:		414390			
Description:		Reupholstery and Furniture Repair			
SIC/NAICS Code:		811420			
16	6 of 6	NNW/154.0	145.3 / 4.42	Mountain Air Canada Corp. 5015 Mainingate Dr Suite 4A Mississauga ON L4W 1G4	SCT
Established:		01-SEP-99			
Plant Size (ft²):		7000			
Employment:					
--Details--					
Description:		Industrial Machinery, Equipment and Supplies Wholesaler-Distributors			
SIC/NAICS Code:		417230			
Description:		Commercial and Industrial Machinery and Equipment (except Automotive and Electronic) Repair and Maintenance			
SIC/NAICS Code:		811310			
Description:		Household Appliance Wholesaler-Distributors			
SIC/NAICS Code:		414220			
Description:		Service Establishment Machinery, Equipment and Supplies Wholesaler-Distributors			
SIC/NAICS Code:		417920			
17	1 of 1	WSW/154.6	137.8 / -3.10	1044,1060 & 1086 EGLINTON AVENUE EAST MISSISSAUGA ON	EHS
Order No:	20111027033			Nearest Intersection:	
Status:	C			Municipality:	
Report Type:	Standard Report			Client Prov/State:	ON
Report Date:	11/1/2011			Search Radius (km):	0.25
Date Received:	10/27/2011 11:38:20 AM			X:	-79.627525
Previous Site Name:				Y:	43.628762
Lot/Building Size:					
Additional Info Ordered:					
18	1 of 1	SW/160.5	139.5 / -1.32	Tyndall Retirement Home 1044 Eglinton Ave. E Mississauga ON	GEN
Generator No:	ON8832656			PO Box No:	
Status:				Country:	
Approval Years:	2013			Choice of Contact:	
Contam. Facility:				Co Admin:	
MHSW Facility:				Phone No Admin:	
SIC Code:	623110				
SIC Description:					

Map Key	Number of Records	Direction/ Distance (m)	Elev/Diff (m)	Site	DB
---------	-------------------	-------------------------	---------------	------	----

Detail(s)

Waste Class: 252
Waste Class Desc: WASTE OILS & LUBRICANTS

19	1 of 11	WNW/166.3	141.9 / 1.03	UNKNOWN 5040 MAINGATE DRIVE MISSISSAUGA CITY ON L4W 1X5	SPL
--------------------	---------	-----------	--------------	---	-----

Ref No:	104161	Discharger Report:	
Site No:		Material Group:	
Incident Dt:	8/18/1994	Health/Env Conseq:	
Year:		Client Type:	
Incident Cause:	OTHER CONTAINER LEAK	Sector Type:	
Incident Event:		Agency Involved:	
Contaminant Code:		Nearest Watercourse:	
Contaminant Name:		Site Address:	
Contaminant Limit 1:		Site District Office:	
Contam Limit Freq 1:		Site Postal Code:	
Contaminant UN No 1:		Site Region:	
Environment Impact:	NOT ANTICIPATED	Site Municipality:	21102
Nature of Impact:	Water course or lake	Site Lot:	
Receiving Medium:	LAND / WATER	Site Conc:	
Receiving Env:		Northing:	
MOE Response:		Easting:	REGION OF PEEL
Dt MOE Arvl on Scn:		Site Geo Ref Accu:	
MOE Reported Dt:	8/19/1994	Site Map Datum:	
Dt Document Closed:		SAC Action Class:	
Incident Reason:	UNKNOWN	Source Type:	
Site Name:			
Site County/District:			
Site Geo Ref Meth:			
Incident Summary:	OWNER UNKNOWN-UNKNOWN QTY SODIUM HYPOCHLORITE TO GROUND,CATCHBASIN,WORKS.		
Contaminant Qty:			

19	2 of 11	WNW/166.3	141.9 / 1.03	SUPER BOND 5040 MAINGATE DR UNIT 8 MISSISSAUGA ON L4W 1X5	SCT
--------------------	---------	-----------	--------------	---	-----

Established:	1997
Plant Size (ft ²):	0
Employment:	3
--Details--	
Description:	Narrow Fabric Mills and Schiffli Machine Embroidery
SIC/NAICS Code:	313220
Description:	Other Rubber Product Manufacturing
SIC/NAICS Code:	326290

19	3 of 11	WNW/166.3	141.9 / 1.03	JAY SHAH FOODS LTD. 5040 MAINGATE DR UNIT 4-5 MISSISSAUGA ON L4W 1X5	SCT
--------------------	---------	-----------	--------------	--	-----

Established:	1974
Plant Size (ft ²):	4000
Employment:	5

--Details--

Map Key	Number of Records	Direction/ Distance (m)	Elev/Diff (m)	Site	DB
Description:		Other Snack Food Manufacturing			
SIC/NAICS Code:		311919			
19	4 of 11	WNW/166.3	141.9 / 1.03	ALSTEEL MANUFACTURING 5040 MAINGATE DR UNIT 3 MISSISSAUGA ON L4W 1X5	SCT
Established:		1973			
Plant Size (ft²):		2100			
Employment:		3			
--Details--					
Description:		SPECIAL DIES AND TOOLS, DIE SETS, JIGS AND FIXTURES, AND INDUSTRIAL MOLDS			
SIC/NAICS Code:		3544			
Description:		INDUSTRIAL AND COMMERCIAL MACHINERY AND EQUIPMENT, NOT ELSEWHERE CLASSIFIED			
SIC/NAICS Code:		3599			
19	5 of 11	WNW/166.3	141.9 / 1.03	Sensibly Clean Inc. 5040 Maingate Dr Unit 10 Mississauga ON L4W 1X5	SCT
Established:		01-SEP-92			
Plant Size (ft²):		6500			
Employment:					
--Details--					
Description:		Soap and Cleaning Compound Manufacturing			
SIC/NAICS Code:		325610			
Description:		Soap and Cleaning Compound Manufacturing			
SIC/NAICS Code:		325610			
Description:		Toilet Preparation Manufacturing			
SIC/NAICS Code:		325620			
19	6 of 11	WNW/166.3	141.9 / 1.03	JS PICTURE FRAMING MFG. 5040 Maingate Dr Unit 6 Mississauga ON L4W 1X5	SCT
Established:		1992			
Plant Size (ft²):		2500			
Employment:		2			
--Details--					
Description:		Other Home Furnishings Wholesaler-Distributors			
SIC/NAICS Code:		414390			
Description:		Metal Window and Door Manufacturing			
SIC/NAICS Code:		332321			
19	7 of 11	WNW/166.3	141.9 / 1.03	L & T LIFT TRUCK SER.LTD(OUTOFBUS) 5040 MAINGATE DR., UNIT 1 MISSISSAUGA ON L4W 1X5	GEN
Generator No:		ON0204500		PO Box No:	

Map Key	Number of Records	Direction/ Distance (m)	Elev/Diff (m)	Site	DB
Status: Approval Years: 86,87,88,89,90 Contam. Facility: MHSW Facility: SIC Code: 3193 SIC Description: SAWMILL, ETC. MACH.					
Country: Choice of Contact: Co Admin: Phone No Admin:					
Detail(s)					
Waste Class: 251 Waste Class Desc: OIL SKIMMINGS & SLUDGES					
Waste Class: 252 Waste Class Desc: WASTE OILS & LUBRICANTS					
19	8 of 11	WNW/166.3	141.9 / 1.03	L & T LIFT TRUCK SER.LTD(OUTOFBUS)24-069 5040 MAINGATE DR., UNIT 1 MISSISSAUGA ON L4W 1X5	GEN
Generator No: ON0204500 Status: Approval Years: 92,93,94,95,96,97 Contam. Facility: MHSW Facility: SIC Code: 3193 SIC Description: SAWMILL, ETC. MACH.					
PO Box No: Country: Choice of Contact: Co Admin: Phone No Admin:					
19	9 of 11	WNW/166.3	141.9 / 1.03	L & T LIFT TRUCK SER.LTD(OUTOFBUSINESS) 5040 MAINGATE DRIVE UNIT 1 MISSISSAUGA ON L4W 1X5	GEN
Generator No: ON0204500 Status: Approval Years: 98 Contam. Facility: MHSW Facility: SIC Code: 3193 SIC Description: SAWMILL, ETC. MACH.					
PO Box No: Country: Choice of Contact: Co Admin: Phone No Admin:					
19	10 of 11	WNW/166.3	141.9 / 1.03	JS Picture Framing Mfg. Ltd. 5040 Maingate Dr Unit 6 Mississauga ON L4W 1X5	SCT
Established: 1992 Plant Size (ft²): 2500 Employment:					
--Details--					
Description: Metal Window and Door Manufacturing SIC/NAICS Code: 332321					
Description: Other Home Furnishings Wholesaler-Distributors SIC/NAICS Code: 414390					
19	11 of 11	WNW/166.3	141.9 / 1.03	Infection Control Products 5040 Maingate Dr Unit 7 Mississauga ON L4W 1X5	SCT
Established: 01-MAR-10 Plant Size (ft²): 2500					

Map Key	Number of Records	Direction/ Distance (m)	Elev/Diff (m)	Site	DB
---------	-------------------	----------------------------	------------------	------	----

Employment:

--Details--

Description:	Clothing and Clothing Accessories Wholesaler-Distributors
SIC/NAICS Code:	414110
Description:	Toilet Preparation Manufacturing
SIC/NAICS Code:	325620
Description:	Service Establishment Machinery, Equipment and Supplies Wholesaler-Distributors
SIC/NAICS Code:	417920
Description:	Professional Machinery, Equipment and Supplies Wholesaler-Distributors
SIC/NAICS Code:	417930
Description:	Medical Equipment and Supplies Manufacturing
SIC/NAICS Code:	339110
Description:	Toiletries, Cosmetics and Sundries Wholesaler-Distributors
SIC/NAICS Code:	414520
Description:	Soap and Cleaning Compound Manufacturing
SIC/NAICS Code:	325610
Description:	Chemical (except Agricultural) and Allied Product Wholesaler-Distributors
SIC/NAICS Code:	418410

20	1 of 9	ENE/167.9	143.1 / 2.20	TRYMAN'S TRANSMISSION 1170 EGLINTON AVE E UNIT 3 MISSISSAUGA ON L4W 2M7	SCT
-----------	---------------	------------------	---------------------	--	------------

Established:	1978
Plant Size (ft²):	3000
Employment:	2

--Details--

Description:	Motor Vehicle Transmission and Power Train Parts Manufacturing
SIC/NAICS Code:	336350
Description:	Other Automotive Mechanical and Electrical Repair and Maintenance
SIC/NAICS Code:	811119

20	2 of 9	ENE/167.9	143.1 / 2.20	VASSALLO INVESTMENTS CORPORATION 1170 EGLINGTON AVENUE EAST MISSISSAUGA ON L4W 2M7	GEN
-----------	---------------	------------------	---------------------	---	------------

Generator No:	ON5264236	PO Box No:	
Status:		Country:	
Approval Years:	02,03,04,05,06,07,08	Choice of Contact:	
Contam. Facility:		Co Admin:	
MHSW Facility:		Phone No Admin:	
SIC Code:			
SIC Description:			

Detail(s)

Waste Class:	213
Waste Class Desc:	PETROLEUM DISTILLATES
Waste Class:	251

Map Key	Number of Records	Direction/ Distance (m)	Elev/Diff (m)	Site	DB
Waste Class Desc:		OIL SKIMMINGS & SLUDGES			
<u>20</u>	3 of 9	ENE/167.9	143.1 / 2.20	VASSALLO INVESTMENTS CORPORATION 1170 EGLINGTON AVENUE EAST MISSISSAUGA ON L4W 2M7	GEN
Generator No:	ON5264236			PO Box No:	
Status:				Country:	
Approval Years:	2009			Choice of Contact:	
Contam. Facility:				Co Admin:	
MHSW Facility:				Phone No Admin:	
SIC Code:	811119				
SIC Description:	Other Automotive Mechanical and Electrical Repair and Maintenance				
Detail(s)					
Waste Class:		213			
Waste Class Desc:	PETROLEUM DISTILLATES				
Waste Class:		251			
Waste Class Desc:	OIL SKIMMINGS & SLUDGES				
<u>20</u>	4 of 9	ENE/167.9	143.1 / 2.20	VASSALLO INVESTMENTS CORPORATION 1170 EGLINGTON AVENUE EAST MISSISSAUGA ON L4W 2M7	GEN
Generator No:	ON5264236			PO Box No:	
Status:				Country:	
Approval Years:	2012			Choice of Contact:	
Contam. Facility:				Co Admin:	
MHSW Facility:				Phone No Admin:	
SIC Code:	811119				
SIC Description:	Other Automotive Mechanical and Electrical Repair and Maintenance				
Detail(s)					
Waste Class:		251			
Waste Class Desc:	OIL SKIMMINGS & SLUDGES				
Waste Class:		213			
Waste Class Desc:	PETROLEUM DISTILLATES				
<u>20</u>	5 of 9	ENE/167.9	143.1 / 2.20	VASSALLO INVESTMENTS CORPORATION 1170 EGLINGTON AVENUE EAST MISSISSAUGA ON L4W 2M6	GEN
Generator No:	ON5264236			PO Box No:	
Status:				Country:	Canada
Approval Years:	2016			Choice of Contact:	CO_OFFICIAL
Contam. Facility:	No			Co Admin:	
MHSW Facility:	No			Phone No Admin:	
SIC Code:	811119				
SIC Description:	OTHER AUTOMOTIVE MECHANICAL AND ELECTRICAL REPAIR AND MAINTENANCE				
Detail(s)					
Waste Class:		251			
Waste Class Desc:	OIL SKIMMINGS & SLUDGES				
Waste Class:		213			
Waste Class Desc:	PETROLEUM DISTILLATES				

Map Key	Number of Records	Direction/ Distance (m)	Elev/Diff (m)	Site	DB
20	6 of 9	ENE/167.9	143.1 / 2.20	VASSALLO INVESTMENTS CORPORATION 1170 EGLINGTON AVENUE EAST MISSISSAUGA ON L4W 2M6	GEN
Generator No:	ON5264236			PO Box No:	
Status:				Country:	Canada
Approval Years:	2015			Choice of Contact:	CO_OFFICIAL
Contam. Facility:	No			Co Admin:	
MHSW Facility:	No			Phone No Admin:	
SIC Code:	811119				
SIC Description:	OTHER AUTOMOTIVE MECHANICAL AND ELECTRICAL REPAIR AND MAINTENANCE				
Detail(s)					
Waste Class:	213				
Waste Class Desc:	PETROLEUM DISTILLATES				
Waste Class:	251				
Waste Class Desc:	OIL SKIMMINGS & SLUDGES				
20	7 of 9	ENE/167.9	143.1 / 2.20	VASSALLO INVESTMENTS CORPORATION 1170 EGLINGTON AVENUE EAST MISSISSAUGA ON L4W 2M6	GEN
Generator No:	ON5264236			PO Box No:	
Status:				Country:	Canada
Approval Years:	2014			Choice of Contact:	CO_OFFICIAL
Contam. Facility:	No			Co Admin:	
MHSW Facility:	No			Phone No Admin:	
SIC Code:	811119				
SIC Description:	OTHER AUTOMOTIVE MECHANICAL AND ELECTRICAL REPAIR AND MAINTENANCE				
Detail(s)					
Waste Class:	251				
Waste Class Desc:	OIL SKIMMINGS & SLUDGES				
Waste Class:	213				
Waste Class Desc:	PETROLEUM DISTILLATES				
20	8 of 9	ENE/167.9	143.1 / 2.20	VASSALLO INVESTMENTS CORPORATION 1170 EGLINGTON AVENUE EAST MISSISSAUGA ON L4W 2M6	GEN
Generator No:	ON5264236			PO Box No:	
Status:	Registered			Country:	Canada
Approval Years:	As of Dec 2018			Choice of Contact:	
Contam. Facility:				Co Admin:	
MHSW Facility:				Phone No Admin:	
SIC Code:					
SIC Description:					
Detail(s)					
Waste Class:	213 I				
Waste Class Desc:	Petroleum distillates				
Waste Class:	251 L				
Waste Class Desc:	Waste oils/sludges (petroleum based)				

Map Key	Number of Records	Direction/ Distance (m)	Elev/Diff (m)	Site	DB
20	9 of 9	ENE/167.9	143.1 / 2.20	VASSALLO INVESTMENTS CORPORATION 1170 EGLINGTON AVENUE EAST MISSISSAUGA ON L4W 2M6	GEN
Generator No:	ON5264236	PO Box No:			
Status:	Registered	Country:	Canada		
Approval Years:	As of Oct 2019	Choice of Contact:			
Contam. Facility:		Co Admin:			
MHSW Facility:		Phone No Admin:			
SIC Code:					
SIC Description:					
<u>Detail(s)</u>					
Waste Class:	213 I				
Waste Class Desc:	Petroleum distillates				
Waste Class:	251 L				
Waste Class Desc:	Waste oils/sludges (petroleum based)				
21	1 of 2	N/197.4	146.9 / 6.03	Active Green & Ross Tire 1151 Eglinton Ave E Mississauga ON L4W 1K6	SCT
Established:	01-JUL-04				
Plant Size (ft²):	8000				
Employment:					
<u>--Details--</u>					
Description:	General Automotive Repair				
SIC/NAICS Code:	811111				
Description:	Machine Shops				
SIC/NAICS Code:	332710				
21	2 of 2	N/197.4	146.9 / 6.03	1151 Eglinton Avenue East Mississauga ON L4W 1K6	EHS
Order No:	20071212018	Nearest Intersection:	Eglinton Avenue East and Maingate Drive		
Status:	C	Municipality:	Mississauga		
Report Type:	CAN - Complete Report	Client Prov/State:			
Report Date:	12/21/2007	Search Radius (km):	0.25		
Date Received:	12/12/2007	X:	-79.626492		
Previous Site Name:		Y:	43.631011		
Lot/Building Size:					
Additional Info Ordered:					
22	1 of 1	SW/200.1	138.8 / -2.04	Enbridge Gas Distribution Inc. 1034 Eglinton Avenue East Mississauga ON	SPL
Ref No:	3810-AVA2TH	Discharger Report:			
Site No:	NA	Material Group:			
Incident Dt:	2018/01/22	Health/Env Conseq:	2 - Minor Environment		
Year:		Client Type:	Corporation		
Incident Cause:		Sector Type:	Unknown / N/A		
Incident Event:	Leak/Break	Agency Involved:			
Contaminant Code:	35	Nearest Watercourse:			
Contaminant Name:	NATURAL GAS (METHANE)	Site Address:	1034 Eglinton Avenue East		

Map Key	Number of Records	Direction/ Distance (m)	Elev/Diff (m)	Site	DB
Contaminant Limit 1:				Site District Office:	Halton-Peel
Contam Limit Freq 1:				Site Postal Code:	
Contaminant UN No 1:	1075			Site Region:	Central
Environment Impact:				Site Municipality:	Mississauga
Nature of Impact:				Site Lot:	
Receiving Medium:				Site Conc:	
Receiving Env:	Air			Northing:	4831501
MOE Response:	No			Easting:	610617
Dt MOE Arvl on Scn:				Site Geo Ref Accu:	
MOE Reported Dt:	2018/01/22			Site Map Datum:	
Dt Document Closed:	2018/02/17			SAC Action Class:	TSSA - Fuel Safety Branch - Hydrocarbon Fuel Release/Spill
Incident Reason:	Operator/Human Error			Source Type:	Pipeline/Components
Site Name:	Residential Home<UNOFFICIAL>				
Site County/District:	Regional Municipality of Peel				
Site Geo Ref Meth:					
Incident Summary:	TSSA FSB: 1/2" plastic, service, IP, made safe				
Contaminant Qty:	0 other - see incident description				

23 1 of 1 N/212.0 146.8 / 5.92 Mississauga ON WWIS

Well ID:	7105639			Data Entry Status:	
Construction Date:				Data Src:	
Primary Water Use:	Monitoring			Date Received:	5/26/2008
Sec. Water Use:				Selected Flag:	Yes
Final Well Status:	Test Hole			Abandonment Rec:	
Water Type:				Contractor:	6607
Casing Material:				Form Version:	5
Audit No:	M01206			Owner:	
Tag:	A062423			Street Name:	1151 EGLINTON AVE. E
Construction Method:				County:	PEEL
Elevation (m):				Municipality:	MISSISSAUGA CITY
Elevation Reliability:				Site Info:	
Depth to Bedrock:				Lot:	
Well Depth:				Concession:	
Overburden/Bedrock:				Concession Name:	
Pump Rate:				Easting NAD83:	
Static Water Level:				Northing NAD83:	
Flowing (Y/N):				Zone:	
Flow Rate:				UTM Reliability:	
Clear/Cloudy:					

Bore Hole Information

Bore Hole ID:	1001600928			Elevation:	145.6846
DP2BR:				Elevrc:	
Spatial Status:				Zone:	17
Code OB:				East83:	610753
Code OB Desc:				North83:	4831832
Open Hole:	N			Org CS:	LTM83
Cluster Kind:				UTMRC:	3
Date Completed:	1/17/2008			UTMRC Desc:	margin of error 10 - 30 m
Remarks:				Location Method:	wwr
Elevrc Desc:					
Location Source Date:					
Improvement Location Source:					
Improvement Location Method:					
Source Revision Comment:					
Supplier Comment:					

Overburden and Bedrock

Map Key	Number of Records	Direction/ Distance (m)	Elev/Diff (m)	Site	DB
---------	-------------------	----------------------------	------------------	------	----

Materials Interval

Formation ID: 1002694330
Layer: 3
Color: 2
General Color: GREY
Mat1: 06
Most Common Material: SILT
Mat2:
Other Materials:
Mat3: 17
Other Materials: SHALE
Formation Top Depth: 2.3
Formation End Depth: 3
Formation End Depth UOM: m

Overburden and Bedrock

Materials Interval

Formation ID: 1002694329
Layer: 2
Color: 6
General Color: BROWN
Mat1: 06
Most Common Material: SILT
Mat2: 11
Other Materials: GRAVEL
Mat3: 66
Other Materials: DENSE
Formation Top Depth: 0.6
Formation End Depth: 2.3
Formation End Depth UOM: m

Overburden and Bedrock

Materials Interval

Formation ID: 1002694331
Layer: 4
Color: 2
General Color: GREY
Mat1: 15
Most Common Material: LIMESTONE
Mat2: 26
Other Materials: ROCK
Mat3:
Other Materials:
Formation Top Depth: 3
Formation End Depth: 4.5
Formation End Depth UOM: m

Overburden and Bedrock

Materials Interval

Formation ID: 1002694328
Layer: 1
Color: 6
General Color: BROWN
Mat1: 28
Most Common Material: SAND
Mat2: 11
Other Materials: GRAVEL
Mat3: 01
Other Materials: FILL

Map Key	Number of Records	Direction/ Distance (m)	Elev/Diff (m)	Site	DB
Formation Top Depth:		0			
Formation End Depth:		0.6			
Formation End Depth UOM:		m			
<u>Annular Space/Abandonment Sealing Record</u>					
Plug ID:		1002694333			
Layer:		1			
Plug From:		0			
Plug To:		0.15			
Plug Depth UOM:		m			
<u>Annular Space/Abandonment Sealing Record</u>					
Plug ID:		1002694334			
Layer:		2			
Plug From:		0.15			
Plug To:		0.3			
Plug Depth UOM:		m			
<u>Annular Space/Abandonment Sealing Record</u>					
Plug ID:		1002694336			
Layer:		4			
Plug From:		1			
Plug To:		4.5			
Plug Depth UOM:		m			
<u>Annular Space/Abandonment Sealing Record</u>					
Plug ID:		1002694335			
Layer:		3			
Plug From:		0.3			
Plug To:		1			
Plug Depth UOM:		m			
<u>Method of Construction & Well Use</u>					
Method Construction ID:					
Method Construction Code:		6			
Method Construction:		Boring			
Other Method Construction:					
<u>Pipe Information</u>					
Pipe ID:		1002694327			
Casing No:		0			
Comment:					
Alt Name:					
<u>Construction Record - Casing</u>					
Casing ID:		1002694337			
Layer:		1			
Material:					

Map Key	Number of Records	Direction/ Distance (m)	Elev/Diff (m)	Site	DB
---------	-------------------	-------------------------	---------------	------	----

Open Hole or Material:
 Depth From: 0
 Depth To: 4.5
 Casing Diameter: 5.1
 Casing Diameter UOM: cm
 Casing Depth UOM: m

Construction Record - Screen

Screen ID: 1002694338
 Layer: 1
 Slot: 20
 Screen Top Depth:
 Screen End Depth:
 Screen Material: 5
 Screen Depth UOM: m
 Screen Diameter UOM: cm
 Screen Diameter: 6.4

Hole Diameter

Hole ID: 1002694332
 Diameter: 21
 Depth From: 0
 Depth To: 4.5
 Hole Depth UOM: m
 Hole Diameter UOM: cm

Bore Hole Information

Bore Hole ID:	1002694318	Elevation:	145.897399
DP2BR:		Elevrc:	
Spatial Status:		Zone:	17
Code OB:		East83:	610789
Code OB Desc:		North83:	4831839
Open Hole:		Org CS:	UTM83
Cluster Kind:	This is a record from cluster log sheet	UTMRC:	3
Date Completed:	1/17/2008	UTMRC Desc:	margin of error : 10 - 30 m
Remarks:		Location Method:	wwr
Elevrc Desc:			
Location Source Date:			
Improvement Location Source:			
Improvement Location Method:			
Source Revision Comment:			
Supplier Comment:			

Annular Space/Abandonment Sealing Record

Plug ID: 1002694322
 Layer:
 Plug From:
 Plug To:
 Plug Depth UOM:

Method of Construction & Well Use

Method Construction ID:
 Method Construction Code:
 Method Construction:
 Other Method Construction: BORING

Map Key	Number of Records	Direction/ Distance (m)	Elev/Diff (m)	Site	DB
---------	-------------------	----------------------------	------------------	------	----

Pipe Information

Pipe ID: 1002694323
 Casing No: 0
 Comment:
 Alt Name:

Construction Record - Casing

Casing ID: 1002694325
 Layer:
 Material: 5
 Open Hole or Material: PLASTIC
 Depth From:
 Depth To: 1.6
 Casing Diameter:
 Casing Diameter UOM:
 Casing Depth UOM: m

Construction Record - Screen

Screen ID: 1002694324
 Layer:
 Slot:
 Screen Top Depth: 1.6
 Screen End Depth: 4.5
 Screen Material:
 Screen Depth UOM: m
 Screen Diameter UOM:
 Screen Diameter:

Results of Well Yield Testing

Pump Test ID: 1002694326
 Pump Set At:
 Static Level:
 Final Level After Pumping:
 Recommended Pump Depth:
 Pumping Rate:
 Flowing Rate:
 Recommended Pump Rate:
 Levels UOM:
 Rate UOM:
 Water State After Test Code:
 Water State After Test:
 Pumping Test Method:
 Pumping Duration HR:
 Pumping Duration MIN:
 Flowing:

Hole Diameter

Hole ID: 1002694320
 Diameter: 21
 Depth From:
 Depth To: 4.5
 Hole Depth UOM: m
 Hole Diameter UOM: cm

Bore Hole Information

Map Key	Number of Records	Direction/ Distance (m)	Elev/Diff (m)	Site	DB
Bore Hole ID:	1002694309			Elevation:	144.962829
DP2BR:				Elevrc:	
Spatial Status:				Zone:	17
Code OB:				East83:	610798
Code OB Desc:				North83:	4831803
Open Hole:				Org CS:	UTM83
Cluster Kind:	This is a record from cluster log sheet			UTMRC:	3
Date Completed:	1/17/2008			UTMRC Desc:	margin of error : 10 - 30 m
Remarks:				Location Method:	wwr
Elevrc Desc:					
Location Source Date:					
Improvement Location Source:					
Improvement Location Method:					
Source Revision Comment:					
Supplier Comment:					
<u>Annular Space/Abandonment</u>					
<u>Sealing Record</u>					
Plug ID:	1002694313				
Layer:					
Plug From:					
Plug To:					
Plug Depth UOM:					
<u>Method of Construction & Well Use</u>					
Method Construction ID:					
Method Construction Code:					
Method Construction:					
Other Method Construction:	BORING				
<u>Pipe Information</u>					
Pipe ID:	1002694314				
Casing No:	0				
Comment:					
Alt Name:					
<u>Construction Record - Casing</u>					
Casing ID:	1002694316				
Layer:					
Material:	5				
Open Hole or Material:	PLASTIC				
Depth From:					
Depth To:	1.3				
Casing Diameter:					
Casing Diameter UOM:					
Casing Depth UOM:	m				
<u>Construction Record - Screen</u>					
Screen ID:	1002694315				
Layer:					
Slot:					
Screen Top Depth:	1.3				
Screen End Depth:	4.2				
Screen Material:					
Screen Depth UOM:	m				

Map Key	Number of Records	Direction/ Distance (m)	Elev/Diff (m)	Site	DB
Screen Diameter UOM:					
Screen Diameter:					
Results of Well Yield Testing					
Pump Test ID:		1002694317			
Pump Set At:					
Static Level:					
Final Level After Pumping:					
Recommended Pump Depth:					
Pumping Rate:					
Flowing Rate:					
Recommended Pump Rate:					
Levels UOM:					
Rate UOM:					
Water State After Test Code:					
Water State After Test:					
Pumping Test Method:					
Pumping Duration HR:					
Pumping Duration MIN:					
Flowing:					
Hole Diameter					
Hole ID:		1002694311			
Diameter:		21			
Depth From:					
Depth To:		4.2			
Hole Depth UOM:		m			
Hole Diameter UOM:		cm			
24	1 of 23	WNW/212.2	142.5 / 1.61	POWER BODY EQUIPMENT INC. 5100 MAINGATE DR., UNITS 9&10 MISSISSAUGA ON L4W 1X6	CA
Certificate #:		8-3266-98-			
Application Year:		98			
Issue Date:		12/1/1998			
Approval Type:		Industrial air			
Status:		Approved			
Application Type:					
Client Name:					
Client Address:					
Client City:					
Client Postal Code:					
Project Description:		OPERATE PAINT SPRAY BOOTH			
Contaminants:		N-Butyl Acetate, Xylene			
Emission Control:		Panel Filter			
24	2 of 23	WNW/212.2	142.5 / 1.61	Monster Friction Inc. 5100 Maingate Dr Unit 14 Mississauga ON L4W 1X6	SCT
Established:		1989			
Plant Size (ft ²):		2200			
Employment:		1			
--Details--					
Description:		Motor Vehicle Brake System Manufacturing			
SIC/NAICS Code:		336340			

Map Key	Number of Records	Direction/ Distance (m)	Elev/Diff (m)	Site	DB
24	3 of 23	WNW/212.2	142.5 / 1.61	BRAELER ASSOCIATES INC. 5100 MAYGATE DR UNIT 3 MISSISSAUGA ON L4W 1X6	SCT
Established:		1997			
Plant Size (ft²):		0			
Employment:		1			
--Details--					
Description:		Other Millwork			
SIC/NAICS Code:		321919			
Description:		All Other Miscellaneous Wood Product Manufacturing			
SIC/NAICS Code:		321999			
Description:		Showcase, Partition, Shelving and Locker Manufacturing			
SIC/NAICS Code:		337215			
24	4 of 23	WNW/212.2	142.5 / 1.61	ROLLER DYNAMICS INC. 5100 MAINGATE DR UNIT 8 MISSISSAUGA ON L4W 1X6	SCT
Established:		1997			
Plant Size (ft²):		4800			
Employment:		4			
--Details--					
Description:		All Other Plastic Product Manufacturing			
SIC/NAICS Code:		326198			
Description:		Other Rubber Product Manufacturing			
SIC/NAICS Code:		326290			
Description:		All Other Industrial Machinery Manufacturing			
SIC/NAICS Code:		333299			
24	5 of 23	WNW/212.2	142.5 / 1.61	Power Body Equipment Inc. 5100 Maingate Dr Unit 9-10 Mississauga ON L4W 1X6	SCT
Established:					
Plant Size (ft²):					
Employment:					
--Details--					
Description:		Other Plate Work and Fabricated Structural Product Manufacturing			
SIC/NAICS Code:		332319			
Description:		Sporting and Athletic Goods Manufacturing			
SIC/NAICS Code:		339920			
24	6 of 23	WNW/212.2	142.5 / 1.61	DIXIE THREAD GRINDING LIMITED 5100 MAINGATE DR UNIT 6 MISSISSAUGA ON L4W 1X6	SCT
Established:		1974			

Map Key	Number of Records	Direction/ Distance (m)	Elev/Diff (m)	Site	DB
Plant Size (ft²):		2200			
Employment:		5			
--Details--					
Description:		INDUSTRIAL AND COMMERCIAL MACHINERY AND EQUIPMENT, NOT ELSEWHERE CLASSIFIED			
SIC/NAICS Code:		3599			
Description:		Cutlery and Hand Tool Manufacturing			
SIC/NAICS Code:		332210			
Description:		Other Plate Work and Fabricated Structural Product Manufacturing			
SIC/NAICS Code:		332319			
Description:		Machine Shops			
SIC/NAICS Code:		332710			
Description:		Turned Product and Screw, Nut and Bolt Manufacturing			
SIC/NAICS Code:		332720			
Description:		Other Metalworking Machinery Manufacturing			
SIC/NAICS Code:		333519			
Description:		COATING, ENGRAVING AND ALLIED SERVICES, NOT ELSEWHERE CLASSIFIED			
SIC/NAICS Code:		3479			
Description:		CUTTING TOOLS, MACHINE TOOL ACCESSORIES, AND MACHINISTS' PRECISION MEASURING DEVICES			
SIC/NAICS Code:		3545			
24	7 of 23	WNW/212.2	142.5 / 1.61	AQUA PURE DISTILLERS INC. 5100 MAINGATE DR UNIT 11 MISSISSAUGA ON L4W 1X6	SCT
Established:		1982			
Plant Size (ft²):		30000			
Employment:		10			
--Details--					
Description:		FOOD PRODUCTS MACHINERY			
SIC/NAICS Code:		3556			
24	8 of 23	WNW/212.2	142.5 / 1.61	CASO METAL LTD. 5100 MAINGATE DR UNIT 12-13 MISSISSAUGA ON L4W 1X6	SCT
Established:		1992			
Plant Size (ft²):		4500			
Employment:		4			
--Details--					
Description:		FABRICATED METAL PRODUCTS, NOT ELSEWHERE CLASSIFIED			
SIC/NAICS Code:		3499			
Description:		All Other Miscellaneous Fabricated Metal Product Manufacturing			
SIC/NAICS Code:		332999			
24	9 of 23	WNW/212.2	142.5 / 1.61	ROLLER DYNAMICS 5100 MAINGATE DRIVE, UNIT #8 MISSISSAUGA CITY ON L4W 1X6	CA

Map Key	Number of Records	Direction/ Distance (m)	Elev/Diff (m)	Site	DB
<p>Certificate #: 8-3132-99- Application Year: 99 Issue Date: 6/7/1999 Approval Type: Industrial air Status: Approved Application Type: Client Name: Client Address: Client City: Client Postal Code: Project Description: DUST COLL. FOR GRINDING/BUFFING PROCESS Contaminants: Emission Control: Baghouse (Incl Vent Fil.)</p>					
24	10 of 23	WNW/212.2	142.5 / 1.61	MONSTER FRICTION 5100 Maingate Dr Unit 14 Mississauga ON L4W 1X6	SCT
<p>Established: 1989 Plant Size (ft²): 2200 Employment: 1</p> <p>--Details-- Description: Motor Vehicle Brake System Manufacturing SIC/NAICS Code: 336340</p>					
24	11 of 23	WNW/212.2	142.5 / 1.61	BRAELER ASSOCIATES INC. 5100 Maingate Dr Unit 3 Mississauga ON L4W 1X6	SCT
<p>Established: 1997 Plant Size (ft²): 0 Employment: 11</p> <p>--Details-- Description: Other Millwork SIC/NAICS Code: 321919</p> <p>Description: All Other Miscellaneous Wood Product Manufacturing SIC/NAICS Code: 321999</p> <p>Description: Showcase, Partition, Shelving and Locker Manufacturing SIC/NAICS Code: 337215</p>					
24	12 of 23	WNW/212.2	142.5 / 1.61	Power Body Equipment Inc. 5100 Maingate Drive, Units 9-10, City of Mississauga CITY OF MISSISSAUGA ON	EBR
<p>EBR Registry No: IA8E0876 Ministry Ref No: 8326698 Notice Type: Instrument Decision Notice Stage: 800473160 Notice Date: November 30, 1998 Proposal Date: June 19, 1998 Year: 1998 Instrument Type: (EPA s. 9) - Approval for discharge into the natural environment other than water (i.e. Air) Off Instrument Name:</p> <p>Decision Posted: Exception Posted: Section: Act 1: Act 2: Site Location Map:</p>					

Map Key	Number of Records	Direction/ Distance (m)	Elev/Diff (m)	Site	DB
---------	-------------------	----------------------------	------------------	------	----

Posted By:
Company Name: Power Body Equipment Inc.
Site Address:
Location Other:
Proponent Name:
Proponent Address: 5100 Maingate Drive, Units 9-10, Mississauga Ontario, L4W 1X6
Comment Period:
URL:

Site Location Details:

5100 Maingate Drive, Units 9-10, City of Mississauga CITY OF MISSISSAUGA

24	13 of 23	WNW/212.2	142.5 / 1.61	Roller Dynamics 5100 Maingate Drive, Unit #8 CITY OF MISSISSAUGA ON	EBR
--------------------	----------	-----------	--------------	---	-----

EBR Registry No: IA9E0568
Ministry Ref No: 8313299
Notice Type: Instrument Decision
Notice Stage: 800474253
Notice Date: June 04, 1999
Proposal Date: May 03, 1999
Year: 1999

Decision Posted:
Exception Posted:
Section:
Act 1:
Act 2:
Site Location Map:

Instrument Type: (EPA s. 9) - Approval for discharge into the natural environment other than water (i.e. Air)

Off Instrument Name:

Posted By:
Company Name: Roller Dynamics
Site Address:
Location Other:
Proponent Name:
Proponent Address: 5100 Maingate Drive, Unit #8, Mississauga Ontario, L4W 1X6
Comment Period:
URL:

Site Location Details:

5100 Maingate Drive, Unit #8 CITY OF MISSISSAUGA

24	14 of 23	WNW/212.2	142.5 / 1.61	Economy Die Makers Inc. 5100 Maingate Dr Unit 6 Mississauga ON L4W 1X6	SCT
--------------------	----------	-----------	--------------	--	-----

Established: 01-AUG-48
Plant Size (ft²): 3500
Employment:

--Details--

Description: Other Metalworking Machinery Manufacturing
SIC/NAICS Code: 333519

Description: Other Metalworking Machinery Manufacturing
SIC/NAICS Code: 333519

24	15 of 23	WNW/212.2	142.5 / 1.61	MASTER CLAD INC. 5100 MAINGATE DRIVE, UNIT 13 MISSISSAUGA ON L4W 1X6	GEN
--------------------	----------	-----------	--------------	--	-----

Map Key	Number of Records	Direction/ Distance (m)	Elev/Diff (m)	Site	DB
<p>Generator No: ON1099800 Status: Approval Years: 88,89,90 Contam. Facility: MHSW Facility: SIC Code: 0000 SIC Description: *** NOT DEFINED ***</p> <p>PO Box No: Country: Choice of Contact: Co Admin: Phone No Admin:</p>					
<u>Detail(s)</u>					
<p>Waste Class: 241 Waste Class Desc: HALOGENATED SOLVENTS</p>					
24	16 of 23	WNW/212.2	142.5 / 1.61	MASTER CLAD INC. 25-542 5100 MAINGATE DRIVE, UNIT 13 MISSISSAUGA ON L4W 1X6	GEN
<p>Generator No: ON1099800 Status: Approval Years: 92,93,94,95,96,97,98 Contam. Facility: MHSW Facility: SIC Code: 5611 SIC Description: IRON & STEEL SHAPES</p> <p>PO Box No: Country: Choice of Contact: Co Admin: Phone No Admin:</p>					
<u>Detail(s)</u>					
<p>Waste Class: 241 Waste Class Desc: HALOGENATED SOLVENTS</p>					
24	17 of 23	WNW/212.2	142.5 / 1.61	DIXIE THREAD GRINDING LTD 5100 MAINGATE DRIVE UNIT #6 MISSISSAUGA ON L4W 1X6	GEN
<p>Generator No: ON1301500 Status: Approval Years: 92,93,97,98 Contam. Facility: MHSW Facility: SIC Code: 3081 SIC Description: MACHINE SHOP IND.</p> <p>PO Box No: Country: Choice of Contact: Co Admin: Phone No Admin:</p>					
<u>Detail(s)</u>					
<p>Waste Class: 252 Waste Class Desc: WASTE OILS & LUBRICANTS</p>					
24	18 of 23	WNW/212.2	142.5 / 1.61	DIXIE THREAD GRINDING LTD. 12-464 5100 MAINGATE DRIVE UNIT #6 MISSISSAUGA ON L4W 1X6	GEN
<p>Generator No: ON1301500 Status: Approval Years: 94,95,96 Contam. Facility: MHSW Facility: SIC Code: 3081 SIC Description: MACHINE SHOP IND.</p> <p>PO Box No: Country: Choice of Contact: Co Admin: Phone No Admin:</p>					

Map Key	Number of Records	Direction/ Distance (m)	Elev/Diff (m)	Site	DB
<u>Detail(s)</u>					
Waste Class:		252			
Waste Class Desc:		WASTE OILS & LUBRICANTS			
<u>24</u>	19 of 23	WNW/212.2	142.5 / 1.61	DIXIE THREAD GRINDING LTD. 5100 MAINGATE DRIVE, UNIT 6 MISSISSAUGA ON L4W 1X6	GEN
Generator No:		ON1301500		PO Box No:	
Status:				Country:	
Approval Years:		99,00,01		Choice of Contact:	
Contam. Facility:				Co Admin:	
MHSW Facility:				Phone No Admin:	
SIC Code:		3081			
SIC Description:		MACHINE SHOP IND.			
<u>Detail(s)</u>					
Waste Class:		252			
Waste Class Desc:		WASTE OILS & LUBRICANTS			
<u>24</u>	20 of 23	WNW/212.2	142.5 / 1.61	William Gruber Real Estate Limited 5100 Maingate Drive Units 7&8 Mississauga ON L4W 1X6	GEN
Generator No:		ON7805807		PO Box No:	
Status:				Country:	
Approval Years:		02,03,04		Choice of Contact:	
Contam. Facility:				Co Admin:	
MHSW Facility:				Phone No Admin:	
SIC Code:					
SIC Description:					
<u>Detail(s)</u>					
Waste Class:		148			
Waste Class Desc:		INORGANIC LABORATORY CHEMICALS			
Waste Class:		252			
Waste Class Desc:		WASTE OILS & LUBRICANTS			
<u>24</u>	21 of 23	WNW/212.2	142.5 / 1.61	Fun Fashions 5100 Maingate Dr Unit 13 Mississauga ON L4W 1X6	SCT
Established:		1989			
Plant Size (ft ²):					
Employment:		1			
<u>--Details--</u>					
Description:		Cut and Sew Clothing Contracting			
SIC/NAICS Code:		315210			
Description:		Women's and Girls' Cut and Sew Lingerie, Loungewear and Nightwear Manufacturing			
SIC/NAICS Code:		315231			
Description:		Women's and Girls' Cut and Sew Blouse and Shirt Manufacturing			
SIC/NAICS Code:		315232			
Description:		Women's and Girls' Cut and Sew Dress Manufacturing			

Map Key	Number of Records	Direction/ Distance (m)	Elev/Diff (m)	Site	DB
---------	-------------------	-------------------------	---------------	------	----

SIC/NAICS Code:	315233				
Description:	Women's and Girls' Cut and Sew Suit, Coat, Tailored Jacket and Skirt Manufacturing				
SIC/NAICS Code:	315234				

24	22 of 23	WNW/212.2	142.5 / 1.61	5100 Maingate Dr. Mississauga ON	SPL
-----------	----------	------------------	---------------------	---	------------

Ref No:	1241-5YFP78	Discharger Report:	
Site No:		Material Group:	Oil
Incident Dt:	4/27/2004	Health/Env Conseq:	
Year:		Client Type:	
Incident Cause:	Unknown	Sector Type:	Unknown
Incident Event:		Agency Involved:	
Contaminant Code:	15	Nearest Watercourse:	
Contaminant Name:	OIL (PETROLEUM BASED, NOT SPECIFIED)	Site Address:	
Contaminant Limit 1:		Site District Office:	Halton-Peel
Contam Limit Freq 1:		Site Postal Code:	
Contaminant UN No 1:		Site Region:	Central
Environment Impact:	Confirmed	Site Municipality:	Mississauga
Nature of Impact:	Other Impact(s) Surface Water Pollution	Site Lot:	
Receiving Medium:	Water	Site Conc:	
Receiving Env:		Northing:	
MOE Response:		Eastings:	
Dt MOE Arvl on Scn:		Site Geo Ref Accu:	
MOE Reported Dt:	4/27/2004	Site Map Datum:	
Dt Document Closed:		SAC Action Class:	
Incident Reason:	Unknown - Reason not determined	Source Type:	
Site Name:	BEHIND<UNOFFICIAL>		
Site County/District:			
Site Geo Ref Meth:			
Incident Summary:	Unknown source, Oil to Etobicoke Creek		
Contaminant Qty:			

24	23 of 23	WNW/212.2	142.5 / 1.61	behind 5100 Main Gate Dr Mississauga ON	SPL
-----------	----------	------------------	---------------------	--	------------

Ref No:	3285-BCUKD4	Discharger Report:	
Site No:	NA	Material Group:	
Incident Dt:	6/5/2019	Health/Env Conseq:	2 - Minor Environment
Year:		Client Type:	
Incident Cause:		Sector Type:	
Incident Event:		Agency Involved:	
Contaminant Code:		Nearest Watercourse:	
Contaminant Name:		Site Address:	behind 5100 Main Gate Dr
Contaminant Limit 1:		Site District Office:	Halton-Peel
Contam Limit Freq 1:		Site Postal Code:	
Contaminant UN No 1:		Site Region:	Central
Environment Impact:		Site Municipality:	Mississauga
Nature of Impact:		Site Lot:	
Receiving Medium:		Site Conc:	
Receiving Env:		Northing:	
MOE Response:	No	Eastings:	
Dt MOE Arvl on Scn:		Site Geo Ref Accu:	
MOE Reported Dt:	6/5/2019	Site Map Datum:	
Dt Document Closed:		SAC Action Class:	Notifications
Incident Reason:		Source Type:	
Site Name:	Little Etobicoke creek<UNOFFICIAL>		
Site County/District:	Regional Municipality of Peel		
Site Geo Ref Meth:			
Incident Summary:	Little Etobicoke Creek - foaming at outfall		
Contaminant Qty:			

Map Key	Number of Records	Direction/ Distance (m)	Elev/Diff (m)	Site	DB
25	1 of 8	NNW/214.8	145.5 / 4.67	GINMAR PRINTING 5033 MAINGATE DR MISSISSAUGA ON L4W 1G4	SCT
Established:		1984			
Plant Size (ft²):		400			
Employment:		2			
--Details--					
Description:		Other Printing			
SIC/NAICS Code:		323119			
25	2 of 8	NNW/214.8	145.5 / 4.67	Ginmar Printing Limited 5033 Maingate Dr Unit B Mississauga ON L4W 1G4	SCT
Established:		01-JUN-84			
Plant Size (ft²):		500			
Employment:					
--Details--					
Description:		Digital Printing			
SIC/NAICS Code:		323115			
Description:		Quick Printing			
SIC/NAICS Code:		323114			
Description:		Other Printing			
SIC/NAICS Code:		323119			
25	3 of 8	NNW/214.8	145.5 / 4.67	A.A. Recycling Depot Inc. 5033 Maingate Drive Mississauga ON L4W 1G4	GEN
Generator No:		ON7947818		PO Box No:	
Status:				Country:	
Approval Years:		07,08		Choice of Contact:	
Contam. Facility:				Co Admin:	
MHSW Facility:				Phone No Admin:	
SIC Code:		562990			
SIC Description:		All Other Waste Management Services			
Detail(s)					
Waste Class:		252			
Waste Class Desc:		WASTE OILS & LUBRICANTS			
Waste Class:		254			
Waste Class Desc:		TRANSFER STATION OILS WASTES			
25	4 of 8	NNW/214.8	145.5 / 4.67	5033 Maingate Drive Mississauga ON	SPL
Ref No:		8454-8E573V		Discharger Report:	
Site No:				Material Group:	
Incident Dt:		2/15/2011		Health/Env Conseq:	

Map Key	Number of Records	Direction/ Distance (m)	Elev/Diff (m)	Site	DB
Year: Incident Cause: Unknown Incident Event: Contaminant Code: 31 Contaminant Name: SMOKE Contaminant Limit 1: Contam Limit Freq 1: Contaminant UN No 1: Environment Impact: Confirmed Nature of Impact: Air Pollution Receiving Medium: Receiving Env: MOE Response: Dt MOE Arvl on Scn: MOE Reported Dt: 2/15/2011 Dt Document Closed: Incident Reason: Unknown - Reason not determined Site Name: AAA Recycling.ca Recycling Depot<UNOFFICIAL> Site County/District: Site Geo Ref Meth: Incident Summary: Small fire, potential impact to Etobicoke Creek Contaminant Qty: 0 other - see incident description					
Client Type: Sector Type: Other Agency Involved: Nearest Watercourse: Site Address: 5033 Maingate Drive Site District Office: Site Postal Code: Site Region: Site Municipality: Mississauga Site Lot: Site Conc: Northing: Eastings: Site Geo Ref Accu: Site Map Datum: SAC Action Class: Air Spills - Fires Source Type:					

25	5 of 8	NNW/214.8	145.5 / 4.67	AAA Recycling Depot Inc 5033 Maingate Drive Mississauga ON	GEN
Generator No: QN5577577 Status: Approval Years: 2009 Contam. Facility: MHSW Facility: SIC Code: 418120 SIC Description: Recyclable Paper and Paperboard Wholesaler-Distributors PO Box No: Country: Choice of Contact: Co Admin: Phone No Admin:					
Detail(s)					
Waste Class: 150 Waste Class Desc: INERT INORGANIC WASTES					

25	6 of 8	NNW/214.8	145.5 / 4.67	AAA Recycling Depot Inc 5033 Maingate Drive Mississauga ON	GEN
Generator No: QN5577577 Status: Approval Years: 2010 Contam. Facility: MHSW Facility: SIC Code: 418120 SIC Description: Recyclable Paper and Paperboard Wholesaler-Distributors PO Box No: Country: Choice of Contact: Co Admin: Phone No Admin:					
Detail(s)					
Waste Class: 150 Waste Class Desc: INERT INORGANIC WASTES					

25	7 of 8	NNW/214.8	145.5 / 4.67	AAA Recycling Depot Inc 5033 Maingate Drive Mississauga ON	GEN
--------------------	--------	-----------	--------------	--	-----

Map Key	Number of Records	Direction/ Distance (m)	Elev/Diff (m)	Site	DB
Generator No:	ON5577577			PO Box No:	
Status:				Country:	
Approval Years:	2011			Choice of Contact:	
Contam. Facility:				Co Admin:	
MHSW Facility:				Phone No Admin:	
SIC Code:	418120				
SIC Description:	Recyclable Paper and Paperboard Wholesaler-Distributors				

Detail(s)

Waste Class: 150
Waste Class Desc: INERT INORGANIC WASTES

25	8 of 8	NNW/214.8	145.5 / 4.67	5033 Maingate Drive Mississauga ON	EHS
Order No:	20140625084			Nearest Intersection:	
Status:	C			Municipality:	City of Mississauga
Report Type:	Standard Report			Client Prov/State:	ON
Report Date:	04-JUL-14			Search Radius (km):	.283
Date Received:	25-JUN-14			X:	-79.627752
Previous Site Name:				Y:	43.631136
Lot/Building Size:					
Additional Info Ordered:	Topographic Maps				

26	1 of 1	NNE/227.8	147.2 / 6.38	ON	WWIS
Well ID:	7316957			Data Entry Status:	Yes
Construction Date:				Data Src:	
Primary Water Use:				Date Received:	8/3/2018
Sec. Water Use:				Selected Flag:	Yes
Final Well Status:				Abandonment Rec:	
Water Type:				Contractor:	7241
Casing Material:				Form Version:	7
Audit No:	Z290320			Owner:	
Tag:				Street Name:	
Construction Method:				County:	YORK
Elevation (m):				Municipality:	ETOBICOKE BOROUGH
Elevation Reliability:				Site Info:	
Depth to Bedrock:				Lot:	
Well Depth:				Concession:	
Overburden/Bedrock:				Concession Name:	
Pump Rate:				Easting NAD83:	
Static Water Level:				Northing NAD83:	
Flowing (Y/N):				Zone:	
Flow Rate:				UTM Reliability:	
Clear/Cloudy:					

Bore Hole Information

Bore Hole ID: 1007252875
DP2BR:
Spatial Status:
Code OB:
Code OB Desc:
Open Hole:
Cluster Kind:
Date Completed: 6/15/2018
Remarks:
Elevrc Desc:
Location Source Date:

Elevation:
Elevrc:
Zone: 17
East83: 610816
North83: 4831847
Org CS: UTM83
UTMRC: 4
UTMRC Desc: margin of error : 30 m - 100 m
Location Method: wwr

Map Key	Number of Records	Direction/ Distance (m)	Elev/Diff (m)	Site	DB
Improvement Location Source: Improvement Location Method: Source Revision Comment: Supplier Comment:					
27	1 of 19	SSW/229.3	139.8 / -1.00	Rai Medicine Professional 1065 Canadian Place UNIT 123 Mississauga ON L4W 0C2	GEN
Generator No:	ON6191874			PO Box No:	
Status:				Country:	
Approval Years:	2011			Choice of Contact:	
Contam. Facility:				Co Admin:	
MHSW Facility:				Phone No Admin:	
SIC Code:	621499, 621110				
SIC Description:					
27	2 of 19	SSW/229.3	139.8 / -1.00	Rai Medicine Professional 1065 Canadian Place UNIT 123 Mississauga ON L4W 0C2	GEN
Generator No:	ON6191874			PO Box No:	
Status:				Country:	
Approval Years:	2012			Choice of Contact:	
Contam. Facility:				Co Admin:	
MHSW Facility:				Phone No Admin:	
SIC Code:	621499, 621110				
SIC Description:	All Other Out-Patient Care Centres, Offices of Physicians				
27	3 of 19	SSW/229.3	139.8 / -1.00	Rai Medicine Professional 1065 Canadian Place UNIT 123 Mississauga ON	GEN
Generator No:	ON6191874			PO Box No:	
Status:				Country:	
Approval Years:	2013			Choice of Contact:	
Contam. Facility:				Co Admin:	
MHSW Facility:				Phone No Admin:	
SIC Code:	621499, 621110				
SIC Description:	ALL OTHER OUT-PATIENT CARE CENTRES, OFFICES OF PHYSICIANS				
<u>Detail(s)</u>					
Waste Class:	312				
Waste Class Desc:	PATHOLOGICAL WASTES				
27	4 of 19	SSW/229.3	139.8 / -1.00	H.S. Sandhu Medicine Professional Corporation 1065 Canadian Place Mississauga ON L4W 0C2	GEN
Generator No:	ON5310375			PO Box No:	
Status:				Country:	Canada
Approval Years:	2016			Choice of Contact:	CO_ADMIN
Contam. Facility:	No			Co Admin:	Karen Lee
MHSW Facility:	No			Phone No Admin:	905-232-3055 Ext.
SIC Code:	621110				
SIC Description:	OFFICES OF PHYSICIANS				
<u>Detail(s)</u>					
Waste Class:	312				

Map Key	Number of Records	Direction/ Distance (m)	Elev/Diff (m)	Site	DB
Waste Class Desc:		PATHOLOGICAL WASTES			
<u>27</u>	5 of 19	SSW/229.3	139.8 / -1.00	DERMCARE CLINIC 303-1065 Canadian place Mississauga ON L4W0C2	GEN
Generator No:	ON6587472			PO Box No:	
Status:	No			Country:	Canada
Approval Years:	2016			Choice of Contact:	CO_ADMIN
Contam. Facility:	No			Co Admin:	INDERPRIT ARORA
MHSW Facility:	No			Phone No Admin:	905-625-5600 Ext.
SIC Code:	621110				
SIC Description:	OFFICES OF PHYSICIANS				
Detail(s)					
Waste Class:	312				
Waste Class Desc:	PATHOLOGICAL WASTES				
<u>27</u>	6 of 19	SSW/229.3	139.8 / -1.00	H.S. Sandhu Medicine Professional Corporation 1065 Canadian Place Mississauga ON L4W 0C2	GEN
Generator No:	ON5310375			PO Box No:	
Status:	No			Country:	Canada
Approval Years:	2015			Choice of Contact:	CO_ADMIN
Contam. Facility:	No			Co Admin:	Karen Lee
MHSW Facility:	No			Phone No Admin:	905-232-3055 Ext.
SIC Code:	621110				
SIC Description:	OFFICES OF PHYSICIANS				
Detail(s)					
Waste Class:	312				
Waste Class Desc:	PATHOLOGICAL WASTES				
<u>27</u>	7 of 19	SSW/229.3	139.8 / -1.00	DERMCARE CLINIC 303-1065 Canadian place Mississauga ON L4W0C2	GEN
Generator No:	ON6587472			PO Box No:	
Status:	No			Country:	Canada
Approval Years:	2015			Choice of Contact:	CO_ADMIN
Contam. Facility:	No			Co Admin:	INDERPRIT ARORA
MHSW Facility:	No			Phone No Admin:	905-625-5600 Ext.
SIC Code:	621110				
SIC Description:	OFFICES OF PHYSICIANS				
Detail(s)					
Waste Class:	312				
Waste Class Desc:	PATHOLOGICAL WASTES				
<u>27</u>	8 of 19	SSW/229.3	139.8 / -1.00	Rai Medicine Professional 1065 Canadian Place UNIT 123 Mississauga ON L4W 0C2	GEN
Generator No:	ON6191874			PO Box No:	
Status:	No			Country:	Canada
Approval Years:	2016			Choice of Contact:	CO_OFFICIAL

Map Key	Number of Records	Direction/ Distance (m)	Elev/Diff (m)	Site	DB
<p>Contam. Facility: No MHSW Facility: No SIC Code: 621499, 621110 SIC Description: ALL OTHER OUT-PATIENT CARE CENTRES, OFFICES OF PHYSICIANS</p> <p>Co Admin: Hannah Anderson Phone No Admin: 4166262100 Ext.</p>					
<u>Detail(s)</u>					
<p>Waste Class: 312 Waste Class Desc: PATHOLOGICAL WASTES</p>					
27	9 of 19	SSW/229.3	139.8 / -1.00	Rai Medicine Professional 1065 Canadian Place UNIT 123 Mississauga ON L4W 0C2	GEN
<p>Generator No: ON6191874 Status: Approval Years: 2015 Contam. Facility: No MHSW Facility: No SIC Code: 621499, 621110 SIC Description: ALL OTHER OUT-PATIENT CARE CENTRES, OFFICES OF PHYSICIANS</p> <p>PO Box No: Country: Canada Choice of Contact: CO_OFFICIAL Co Admin: Hannah Anderson Phone No Admin: 4166262100 Ext.</p>					
<u>Detail(s)</u>					
<p>Waste Class: 312 Waste Class Desc: PATHOLOGICAL WASTES</p>					
27	10 of 19	SSW/229.3	139.8 / -1.00	Rai Medicine Professional 1065 Canadian Place UNIT 123 Mississauga ON L4W 0C2	GEN
<p>Generator No: ON6191874 Status: Approval Years: 2014 Contam. Facility: No MHSW Facility: No SIC Code: 621499, 621110 SIC Description: ALL OTHER OUT-PATIENT CARE CENTRES, OFFICES OF PHYSICIANS</p> <p>PO Box No: Country: Canada Choice of Contact: CO_OFFICIAL Co Admin: Hannah Anderson Phone No Admin: 4166262100 Ext.</p>					
<u>Detail(s)</u>					
<p>Waste Class: 312 Waste Class Desc: PATHOLOGICAL WASTES</p>					
27	11 of 19	SSW/229.3	139.8 / -1.00	H.S. Sandhu Medicine Professional Corporation 1065 Canadian Place Mississauga ON L4W 0C2	GEN
<p>Generator No: ON5310375 Status: Approval Years: 2014 Contam. Facility: No MHSW Facility: No SIC Code: 621110 SIC Description: OFFICES OF PHYSICIANS</p> <p>PO Box No: Country: Canada Choice of Contact: CO_ADMIN Co Admin: Karen Lee Phone No Admin: 905-232-3055 Ext.</p>					
<u>Detail(s)</u>					
<p>Waste Class: 312 Waste Class Desc: PATHOLOGICAL WASTES</p>					

Map Key	Number of Records	Direction/ Distance (m)	Elev/Diff (m)	Site	DB
27	12 of 19	SSW/229.3	139.8 / -1.00	Rai Medicine Professional 1065 Canadian Place UNIT 123 Mississauga ON L4W 0C2	GEN
Generator No: ON6191874 Status: Registered Approval Years: As of Dec 2018 Contam. Facility: MHSW Facility: SIC Code: SIC Description:		PO Box No: Country: Canada Choice of Contact: Co Admin: Phone No Admin:			
Detail(s)					
Waste Class:		312 P			
Waste Class Desc:		Pathological wastes			
27	13 of 19	SSW/229.3	139.8 / -1.00	H.S. Sandhu Medicine Professional Corporation 1065 Canadian Place Mississauga ON L4W 0C2	GEN
Generator No: ON5310375 Status: Registered Approval Years: As of Dec 2018 Contam. Facility: MHSW Facility: SIC Code: SIC Description:		PO Box No: Country: Canada Choice of Contact: Co Admin: Phone No Admin:			
Detail(s)					
Waste Class:		312 P			
Waste Class Desc:		Pathological wastes			
27	14 of 19	SSW/229.3	139.8 / -1.00	DERMCARE CLINIC 303-1065 Canadian place Mississauga ON L4W0C2	GEN
Generator No: ON6587472 Status: Registered Approval Years: As of Dec 2018 Contam. Facility: MHSW Facility: SIC Code: SIC Description:		PO Box No: Country: Canada Choice of Contact: Co Admin: Phone No Admin:			
Detail(s)					
Waste Class:		312 P			
Waste Class Desc:		Pathological wastes			
27	15 of 19	SSW/229.3	139.8 / -1.00	Dr. Arboleda & Dr. Guerrero Berrocal Dentistry P 1065 Canadian Place, Unit 102 Mississauga ON L4W 0C2	GEN
Generator No: ON2816527 Status: Registered Approval Years: As of Dec 2018		PO Box No: Country: Canada Choice of Contact:			

Map Key	Number of Records	Direction/ Distance (m)	Elev/Diff (m)	Site	DB
Contam. Facility: MHSW Facility: SIC Code: SIC Description:				Co Admin: Phone No Admin:	
<u>Detail(s)</u>					
Waste Class:		312 P			
Waste Class Desc:		Pathological wastes			
27	16 of 19	SSW/229.3	139.8 / -1.00	Dr. Arboleda & Dr. Guererro Berrocal Dentistry P 1065 Canadian Place, Unit 102 Mississauga ON L4W 0C2	GEN
Generator No:		ON2816527		PO Box No:	
Status:		Registered		Country: Canada	
Approval Years:		As of Oct 2019		Choice of Contact:	
Contam. Facility:				Co Admin:	
MHSW Facility:				Phone No Admin:	
SIC Code:					
SIC Description:					
<u>Detail(s)</u>					
Waste Class:		312 P			
Waste Class Desc:		Pathological wastes			
27	17 of 19	SSW/229.3	139.8 / -1.00	DERMCARE CLINIC 206-1065 Canadian place Mississauga ON L4W0C2	GEN
Generator No:		ON6587472		PO Box No:	
Status:		Registered		Country: Canada	
Approval Years:		As of Oct 2019		Choice of Contact:	
Contam. Facility:				Co Admin:	
MHSW Facility:				Phone No Admin:	
SIC Code:					
SIC Description:					
<u>Detail(s)</u>					
Waste Class:		312 P			
Waste Class Desc:		Pathological wastes			
27	18 of 19	SSW/229.3	139.8 / -1.00	Rai Medicine Professional 1065 Canadian Place UNIT 123 Mississauga ON L4W 0C2	GEN
Generator No:		ON6191874		PO Box No:	
Status:		Registered		Country: Canada	
Approval Years:		As of Oct 2019		Choice of Contact:	
Contam. Facility:				Co Admin:	
MHSW Facility:				Phone No Admin:	
SIC Code:					
SIC Description:					
<u>Detail(s)</u>					
Waste Class:		312 P			

Map Key	Number of Records	Direction/ Distance (m)	Elev/Diff (m)	Site	DB
Waste Class Desc:		Pathological wastes			
27	19 of 19	SSW/229.3	139.8 / -1.00	H.S. Sandhu Medicine Professional Corporation 1065 Canadian Place Mississauga ON L4W 0C2	GEN
Generator No:	ON5310375	PO Box No:			
Status:	Registered	Country:	Canada		
Approval Years:	As of Oct 2019	Choice of Contact:			
Contam. Facility:		Co Admin:			
MHSW Facility:		Phone No Admin:			
SIC Code:					
SIC Description:					
Detail(s)					
Waste Class:	312 P				
Waste Class Desc:	Pathological wastes				
28	1 of 1	ESE/234.1	138.7 / -2.15	1060 Fewster Dr. Mississauga ON	EHS
Order No:	20070730031	Nearest Intersection:			
Status:	C	Municipality:			
Report Type:	CAN - Complete Report	Client Prov/State:			
Report Date:	8/8/2007	Search Radius (km):	0.25		
Date Received:	7/30/2007	X:	-79.624363		
Previous Site Name:		Y:	43.628159		
Lot/Building Size:	1 Acre				
Additional Info Ordered:	City Directory				
29	1 of 1	WNW/234.3	141.8 / 0.93	5100 Maingate Dr Mississauga ON L4W1X6	EHS
Order No:	20130918057	Nearest Intersection:			
Status:	C	Municipality:			
Report Type:	Standard Report	Client Prov/State:	ON		
Report Date:	24-SEP-13	Search Radius (km):	.25		
Date Received:	18-SEP-13	X:	-79.629386		
Previous Site Name:		Y:	43.630249		
Lot/Building Size:					
Additional Info Ordered:					
30	1 of 1	E/234.4	141.7 / 0.88	1150 Crestlawn Drive Mississauga ON L4W 1A6	EHS
Order No:	20110602075	Nearest Intersection:			
Status:	C	Municipality:			
Report Type:	Standard Report	Client Prov/State:	ON		
Report Date:	6/7/2011	Search Radius (km):	0.25		
Date Received:	6/2/2011	X:	-79.623869		
Previous Site Name:		Y:	43.629182		
Lot/Building Size:					
Additional Info Ordered:					
31	1 of 1	ESE/235.5	138.5 / -2.37	1060 Fewster Dr. Mississauga ON	EHS

Map Key	Number of Records	Direction/ Distance (m)	Elev/Diff (m)	Site	DB
Order No:	20021017003			Nearest Intersection:	see map
Status:	C			Municipality:	
Report Type:	Complete Report			Client Prov/State:	ON
Report Date:	10/25/02			Search Radius (km):	0.25
Date Received:	10/17/02			X:	-79.624461
Previous Site Name:				Y:	43.628785
Lot/Building Size:					
Additional Info Ordered:					

32	1 of 1	SW/247.8	138.2 / -2.63	ON	WWIS
--------------------	--------	----------	---------------	----	------

Well ID:	7215550	Data Entry Status:	Yes
Construction Date:		Data Src:	
Primary Water Use:		Date Received:	1/27/2014
Sec. Water Use:		Selected Flag:	Yes
Final Well Status:		Abandonment Rec:	
Water Type:		Contractor:	7215
Casing Material:		Form Version:	8
Audit No:	C23125	Owner:	
Tag:	A152021	Street Name:	
Construction Method:		County:	PEEL
Elevation (m):		Municipality:	MISSISSAUGA CITY
Elevation Reliability:		Site Info:	
Depth to Bedrock:		Lot:	
Well Depth:		Concession:	
Overburden/Bedrock:		Concession Name:	
Pump Rate:		Easting NAD83:	
Static Water Level:		Northing NAD83:	
Flowing (Y/N):		Zone:	
Flow Rate:		UTM Reliability:	
Clear/Cloudy:			

Bore Hole Information

Bore Hole ID:	1004700747	Elevation:	141.874374
DP2BR:		Elevrc:	
Spatial Status:		Zone:	17
Code OB:		East83:	610603
Code OB Desc:		North83:	4831450
Open Hole:		Org CS:	UTM83
Cluster Kind:		UTMRC:	4
Date Completed:	8/19/2013	UTMRC Desc:	margin of error : 30 m - 100 m
Remarks:		Location Method:	wwf
Elevrc Desc:			
Location Source Date:			
Improvement Location Source:			
Improvement Location Method:			
Source Revision Comment:			
Supplier Comment:			

33	1 of 7	NNW/248.3	145.8 / 4.92	J A MANUFACTURING INC. 5115 MAINGATE DR UNIT 8 MISSISSAUGA ON L4W 1G4	SCT
--------------------	--------	-----------	--------------	---	-----

Established:	1988
Plant Size (ft²):	12000
Employment:	7

--Details--

Description:	All Other Miscellaneous Fabricated Metal Product Manufacturing
SIC/NAICS Code:	332999

Map Key	Number of Records	Direction/ Distance (m)	Elev/Diff (m)	Site	DB
33	2 of 7	NNW/248.3	145.8 / 4.92	Mississauga Stairs & Railings 5115 Maingate Dr Unit 3-4 Mississauga ON L4W 1G4	SCT
Established:		01-AUG-96			
Plant Size (ft²):		18000			
Employment:					
--Details--					
Description:		Other Millwork			
SIC/NAICS Code:		321919			
Description:		Other Millwork			
SIC/NAICS Code:		321919			
33	3 of 7	NNW/248.3	145.8 / 4.92	JA Manufacturing Inc. 5115 Maingate Dr Unit 8 Mississauga ON L4W 1G4	SCT
Established:		1988			
Plant Size (ft²):		12000			
Employment:		7			
--Details--					
Description:		All Other Miscellaneous Fabricated Metal Product Manufacturing			
SIC/NAICS Code:		332999			
33	4 of 7	NNW/248.3	145.8 / 4.92	MISSISSAUGA HYDRO (PCB) 5115 MAIN GATE DR. C/O 3354 MAVIS RD. MISSISSAUGA ON L4W 1G4	GEN
Generator No:		ON0124362		PO Box No:	
Status:				Country:	
Approval Years:		90		Choice of Contact:	
Contam. Facility:				Co Admin:	
MHSW Facility:				Phone No Admin:	
SIC Code:		0000			
SIC Description:		*** NOT DEFINED ***			
33	5 of 7	NNW/248.3	145.8 / 4.92	MISSISSAUGA HYDRO (PCB) 00-000 5115 MAIN GATE DR. C/O 3354 MAVIS RD. MISSISSAUGA ON L4W 1G4	GEN
Generator No:		ON0124362		PO Box No:	
Status:				Country:	
Approval Years:		92,93,94		Choice of Contact:	
Contam. Facility:				Co Admin:	
MHSW Facility:				Phone No Admin:	
SIC Code:		0000			
SIC Description:		*** NOT DEFINED ***			
33	6 of 7	NNW/248.3	145.8 / 4.92	Mississauga Stair and Railing 5115 Maingate Dr Mississauga ON L4W 1G4	SCT
Established:					

Map Key	Number of Records	Direction/ Distance (m)	Elev/Diff (m)	Site	DB
<hr/>					
Plant Size (ft²):		30			
Employment:					
<hr/>					
--Details--					
Description:		Other Millwork			
SIC/NAICS Code:		321919			
<hr/>					
33	7 of 7	NNW/248.3	145.8 / 4.92	McCleary Industrial Construction Ltd. 5115 Maingate Drive Unit 1A Mississauga ON	GEN
Generator No:	ON3826046			PO Box No:	
Status:				Country:	
Approval Years:	2012			Choice of Contact:	
Contam. Facility:				Co Admin:	
MHSW Facility:				Phone No Admin:	
SIC Code:	236210				
SIC Description:	Industrial Building and Structure Construction				

Unplottable Summary

Total: 27 Unplottable sites

DB	Company Name/Site Name	Address	City	Postal
AAGR		Lot 7 Con 2	Peel ON	
CA	CITY	EGLINTON AVE.E.	MISSISSAUGA ON	
CA	GOLDHOME INVESTMENTS LTD.	EGLINTON AVE./STREET 'A'	MISSISSAUGA ON	
CA	GOLDHOME INVESTMENTS LTD.	EGLINTON AVE./STREET 'A'	MISSISSAUGA ON	
CA	GOLDHOME INVESTMENTS LTD.	EGLINTON AVE./STREET 'A'	MISSISSAUGA ON	
CA	GOLDHOME INVESTMENTS LTD.	EGLINTON AVE./STREET 'A'	MISSISSAUGA ON	
CA		Pt. Lot 8, Con. 2	MISSISSAUGA ON	
CA		Lot 8, Registered Plan A-15	Mississauga ON	
CA		Lot 8, Registered Plan A-15	Mississauga ON	
CA	ACTIVE TIRE & AUTO CENTRE INC.	EGLINTON AVE. EAST	MISSISSAUGA CITY ON	
CA	MISSISSAUGA CITY	EGLINTON AVE.	MISSISSAUGA CITY ON	
CA	TORNAT CONSTRUCTION INC.	EGLINTON AVE	YORK CITY ON	
CA	MISSISSAUGA CITY	EGLINTON AVE	MISSISSAUGA CITY ON	
CA	MISSISSAUGA CITY	EGLINTON AVE	MISSISSAUGA CITY ON	
CA	MASTERGRAIN INVESTMENTS INC. RESID. SUBD	STREET 'A'/EGLINTON AVENUE	MISSISSAUGA CITY ON	
CA	KINGSBRIDGE DEVELOPMENTS INC	EGLINTON AVE.	MISSISSAUGA CITY ON	
CA	TORNAT CONSTRUCTION INC.	EGLINTON AVE	YORK CITY ON	
CA	THE ERIN MILLS DEVELOPMENT CORPORATION	EGLINTON AVE	MISSISSAUGA CITY ON	

CA	Schawk Inc.	Part of Lot 1 Conc	Mississauga ON
PTTW	Credit Valley Golf and Country Club	Lot 7, Concession 2 Mississauga Ontario CITY OF MISSISSAUGA	ON
PTTW	Credit Valley Golf and Country Club	Lot 7, Concession 2 Mississauga Ontario CITY OF MISSISSAUGA	ON
SPL	TRANSPORT CANADA	ETOBICOKE CREEK, SOUTH SIDE OF EGLINGTON LESTER B. PEARSON INTERNATIONAL AIRPORT 2490 BRITANNIA ROAD EAST	MISSISSAUGA CITY ON
SPL	The Corporation of the City of Mississauga	Fewster Ave, between Eglinton & Bloor	Mississauga ON
SPL	UNKNOWN	COLHUM TRAIL, EAST SIDE OF CREDIT RIVER, SOUTH OF EGLINTON AVE.	MISSISSAUGA CITY ON
SPL	ONTARIO HYDRO	THORAH TWP. LOT 7, CONC. 2 TRANSFORMER	YORK R.M. ON
WWIS		con 3	ON
WWIS		lot 8 con 2	ON

Unplottable Report

Site: Lot 7 Con 2 Peel ON

Database:
AAGR

Type:
Region/County: Wellington
Township: Peel
Concession: 2
Lot: 7
Size (ha):
Landuse:
Comments: naturally rehabilitated

Site: CITY
EGLINTON AVE.E. MISSISSAUGA ON

Database:
CA

Certificate #: 3-0675-85-006
Application Year: 85
Issue Date: 6/21/85
Approval Type: Municipal sewage
Status: Approved
Application Type:
Client Name:
Client Address:
Client City:
Client Postal Code:
Project Description:
Contaminants:
Emission Control:

Site: GOLDHOME INVESTMENTS LTD.
EGLINTON AVE./STREET 'A' MISSISSAUGA ON

Database:
CA

Certificate #: 7-0788-85-006
Application Year: 85
Issue Date: 9/10/85
Approval Type: Municipal water
Status: Approved
Application Type:
Client Name:
Client Address:
Client City:
Client Postal Code:
Project Description:
Contaminants:
Emission Control:

Site: GOLDHOME INVESTMENTS LTD.
EGLINTON AVE./STREET 'A' MISSISSAUGA ON

Database:
CA

Certificate #: 7-0788-85-007
Application Year: 85
Issue Date: 10/7/85
Approval Type: Municipal water
Status: Revised Ammendment
Application Type:
Client Name:

Client Address:
Client City:
Client Postal Code:
Project Description:
Contaminants:
Emission Control:

Site: **GOLDHOME INVESTMENTS LTD.**
EGLINTON AVE./STREET 'A' MISSISSAUGA ON

Database:
CA

Certificate #: 3-1072-85-006
Application Year: 85
Issue Date: 9/10/85
Approval Type: Municipal sewage
Status: Approved
Application Type:
Client Name:
Client Address:
Client City:
Client Postal Code:
Project Description:
Contaminants:
Emission Control:

Site: **GOLDOME INVESTMENTS LTD.**
EGLINTON AVE./STREET 'A' MISSISSAUGA ON

Database:
CA

Certificate #: 3-1072-85-007
Application Year: 85
Issue Date: 10/7/85
Approval Type: Municipal sewage
Status: Revised Ammendment
Application Type:
Client Name:
Client Address:
Client City:
Client Postal Code:
Project Description:
Contaminants:
Emission Control:

Site: **Pt. Lot 8, Con. 2 MISSISSAUGA ON**

Database:
CA

Certificate #: 2631-4ETLBN
Application Year: 99
Issue Date: 12/22/99
Approval Type: Municipal & Private sewage
Status: Approved
Application Type: New Certificate of Approval
Client Name: 745019 Ontario Inc.
Client Address: 1080 Fewster Dr.
Client City: MISSISSAUGA
Client Postal Code: L4W 2T2
Project Description: Storm & Sanitary Sewers
Contaminants:
Emission Control:

Site: **Lot 8, Registered Plan A-15 Mississauga ON**

Database:
CA

Certificate #: 6600-4SGJZW
Application Year: 01

Issue Date: 1/2/01
Approval Type: Municipal & Private sewage
Status: Approved
Application Type: New Certificate of Approval
Client Name: Belsito Investments Inc.
Client Address: 5108 Durie Road
Client City: Mississauga
Client Postal Code: L5M 2C7
Project Description: Sanitary sewers to be constructed in conjunction with File T-00001 (W6) and in the Region of Peel on San Remo Court.
Contaminants:
Emission Control:

Site: Lot 8, Registered Plan A-15 Mississauga ON

Database:
CA

Certificate #: 1242-4SGLC9
Application Year: 00
Issue Date: 12/29/00
Approval Type: Municipal & Private water
Status: Approved
Application Type: New Certificate of Approval
Client Name: Belsito Investments Inc.
Client Address: 5108 Durie Road
Client City: Mississauga
Client Postal Code: L5M 2C7
Project Description: Watermain to be constructed in conjunction with File T-00001 (W6) and in the Region of Peel on San Remo Court.
Contaminants:
Emission Control:

Site: ACTIVE TIRE & AUTO CENTRE INC.
EGLINTON AVE. EAST MISSISSAUGA CITY ON

Database:
CA

Certificate #: 3-0122-88-
Application Year: 88
Issue Date: 2/15/1988
Approval Type: Municipal sewage
Status: Approved
Application Type:
Client Name:
Client Address:
Client City:
Client Postal Code:
Project Description:
Contaminants:
Emission Control:

Site: MISSISSAUGA CITY
EGLINTON AVE. MISSISSAUGA CITY ON

Database:
CA

Certificate #: 3-1682-87-
Application Year: 87
Issue Date: 10/13/1987
Approval Type: Municipal sewage
Status: Approved
Application Type:
Client Name:
Client Address:
Client City:
Client Postal Code:
Project Description:
Contaminants:
Emission Control:

Site: TORNAT CONSTRUCTION INC.
EGLINTON AVE. YORK CITY ON

Database:
CA

Certificate #: 3-1975-87-
Application Year: 87
Issue Date: 11/2/1987
Approval Type: Municipal sewage
Status: Approved
Application Type:
Client Name:
Client Address:
Client City:
Client Postal Code:
Project Description:
Contaminants:
Emission Control:

Site: MISSISSAUGA CITY
EGLINTON AVE. MISSISSAUGA CITY ON

Database:
CA

Certificate #: 3-1481-88-
Application Year: 88
Issue Date: 8/25/1988
Approval Type: Municipal sewage
Status: Approved
Application Type:
Client Name:
Client Address:
Client City:
Client Postal Code:
Project Description:
Contaminants:
Emission Control:

Site: MISSISSAUGA CITY
EGLINTON AVE. MISSISSAUGA CITY ON

Database:
CA

Certificate #: 3-1543-86-
Application Year: 86
Issue Date: 10/16/1986
Approval Type: Municipal sewage
Status: Approved
Application Type:
Client Name:
Client Address:
Client City:
Client Postal Code:
Project Description:
Contaminants:
Emission Control:

Site: MASTERGRAIN INVESTMENTS INC. RESID. SUBD
STREET 'A'/EGLINTON AVENUE MISSISSAUGA CITY ON

Database:
CA

Certificate #: 7-1843-89-
Application Year: 89
Issue Date: 11/22/1989
Approval Type: Municipal water
Status: Approved
Application Type:
Client Name:
Client Address:
Client City:
Client Postal Code:

Project Description:
Contaminants:
Emission Control:

Site: **KINGSBRIDGE DEVELOPMENTS INC**
EGLINTON AVE. MISSISSAUGA CITY ON

Database:
CA

Certificate #: 7-1761-87-
Application Year: 87
Issue Date: 11/30/1987
Approval Type: Municipal water
Status: Approved
Application Type:
Client Name:
Client Address:
Client City:
Client Postal Code:
Project Description:
Contaminants:
Emission Control:

Site: **TORNAT CONSTRUCTION INC.**
EGLINTON AVE. YORK CITY ON

Database:
CA

Certificate #: 3-1713-87-
Application Year: 87
Issue Date: 10/5/1987
Approval Type: Municipal sewage
Status: Approved
Application Type:
Client Name:
Client Address:
Client City:
Client Postal Code:
Project Description:
Contaminants:
Emission Control:

Site: **THE ERIN MILLS DEVELOPMENT CORPORATION**
EGLINTON AVE. MISSISSAUGA CITY ON

Database:
CA

Certificate #: 3-1471-87-
Application Year: 87
Issue Date: 8/14/1987
Approval Type: Municipal sewage
Status: Approved
Application Type:
Client Name:
Client Address:
Client City:
Client Postal Code:
Project Description:
Contaminants:
Emission Control:

Site: **Schawk Inc.**
Part of Lot 1 Conc Mississauga ON

Database:
CA

Certificate #: 9237-7MCVSC
Application Year: 2009
Issue Date: 1/6/2009
Approval Type: Air
Status: Approved

Application Type:
Client Name:
Client Address:
Client City:
Client Postal Code:
Project Description:
Contaminants:
Emission Control:

Site: **Credit Valley Golf and Country Club**
Lot 7, Concession 2 Mississauga Ontario CITY OF MISSISSAUGA ON

Database:
PTTW

EBR Registry No: IA06E0155
Ministry Ref No: 5628-6LMRZ4
Notice Type: Instrument Decision
Notice Stage:
Notice Date: April 04, 2006
Proposal Date: February 09, 2006
Year: 2006
Instrument Type: (OWRA s. 34) - Permit to Take Water
Off Instrument Name:
Posted By:
Company Name: Credit Valley Golf and Country Club
Site Address:
Location Other:
Proponent Name:
Proponent Address: Lot 7, Concession 2, Mississauga Ontario,
Comment Period:
URL:

Decision Posted:
Exception Posted:
Section:
Act 1:
Act 2:
Site Location Map:

Site Location Details:

Lot 7, Concession 2 Mississauga Ontario CITY OF MISSISSAUGA

Site: **Credit Valley Golf and Country Club**
Lot 7, Concession 2 Mississauga Ontario CITY OF MISSISSAUGA ON

Database:
PTTW

EBR Registry No: IA06E0408
Ministry Ref No: 6531-6N5QPZ
Notice Type: Instrument Decision
Notice Stage:
Notice Date: May 31, 2006
Proposal Date: April 05, 2006
Year: 2006
Instrument Type: (OWRA s. 34) - Permit to Take Water
Off Instrument Name:
Posted By:
Company Name: Credit Valley Golf and Country Club
Site Address:
Location Other:
Proponent Name:
Proponent Address: Lot 7, Concession 2, Mississauga Ontario,
Comment Period:
URL:

Decision Posted:
Exception Posted:
Section:
Act 1:
Act 2:
Site Location Map:

Site Location Details:

Lot 7, Concession 2 Mississauga Ontario CITY OF MISSISSAUGA

Site: **TRANSPORT CANADA**
ETOBICOKE CREEK, SOUTH SIDE OF EGLINGTON LESTER B. PEARSON INTERNATIONAL AIRPORT 2490
BRITANNIA ROAD EAST MISSISSAUGA CITY ON

Database:
SPL

Ref No: 164347
Site No:
Incident Dt: 2/4/1999
Year:
Incident Cause: OTHER CAUSE (N.O.S.)
Incident Event:
Contaminant Code:
Contaminant Name:
Contaminant Limit 1:
Contam Limit Freq 1:
Contaminant UN No 1:
Environment Impact: POSSIBLE
Nature of Impact: Water course or lake
Receiving Medium: WATER
Receiving Env:
MOE Response:
Dt MOE Arvl on Scn:
MOE Reported Dt: 2/4/1999
Dt Document Closed:
Incident Reason: OTHER
Site Name:
Site County/District:
Site Geo Ref Meth:
Incident Summary: TRANSPORT CANADA - FOAM FROM SNOW DUMP POND TO ETOBICOKE CREEK.
Contaminant Qty:

Discharger Report:
Material Group:
Health/Env Conseq:
Client Type:
Sector Type:
Agency Involved:
Nearest Watercourse:
Site Address:
Site District Office:
Site Postal Code:
Site Region:
Site Municipality: 21102
Site Lot:
Site Conc:
Northing:
Easting: WORKS
Site Geo Ref Accu:
Site Map Datum:
SAC Action Class:
Source Type:

Site: The Corporation of the City of Mississauga
 Fewster Ave, between Eglinton & Bloor Mississauga ON

Database:
 SPL

Ref No: 3248-5LUL45
Site No:
Incident Dt: 4/22/2003
Year:
Incident Cause:
Incident Event:
Contaminant Code:
Contaminant Name: SUSPENDED SOLIDS (N.O.S.)
Contaminant Limit 1:
Contam Limit Freq 1:
Contaminant UN No 1:
Environment Impact: Possible
Nature of Impact: Surface Water Pollution
Receiving Medium: Water
Receiving Env:
MOE Response:
Dt MOE Arvl on Scn:
MOE Reported Dt: 4/22/2003
Dt Document Closed:
Incident Reason:
Site Name: WATERMAIN BREAK & LITTLE ETOBICOKE CREEK<UNOFFICIAL>
Site County/District:
Site Geo Ref Meth:
Incident Summary: main break - sediment to little etob.creek
Contaminant Qty:

Discharger Report:
Material Group: Miscellaneous
Health/Env Conseq:
Client Type:
Sector Type: Water Supply
Agency Involved:
Nearest Watercourse:
Site Address:
Site District Office: Halton-Peel
Site Postal Code:
Site Region: Central
Site Municipality: Mississauga
Site Lot:
Site Conc:
Northing:
Easting:
Site Geo Ref Accu:
Site Map Datum:
SAC Action Class:
Source Type:

Site: UNKNOWN
 COLHUM TRAIL,EAST SIDE OF CREDIT RIVER,SOUTH OF EGLINTON AVE. MISSISSAUGA CITY ON

Database:
 SPL

Ref No: 230430
Site No:
Incident Dt: 7/2/2002
Year:
Incident Cause: UNKNOWN
Incident Event:
Contaminant Code:
Contaminant Name:
Contaminant Limit 1:

Discharger Report:
Material Group:
Health/Env Conseq:
Client Type:
Sector Type:
Agency Involved: WORKS
Nearest Watercourse:
Site Address:
Site District Office:

Contam Limit Freq 1:
Contaminant UN No 1:
Environment Impact: POSSIBLE
Nature of Impact: Water course or lake
Receiving Medium: WATER
Receiving Env:
MOE Response:
Dt MOE Arvl on Scn:
MOE Reported Dt: 7/2/2002
Dt Document Closed:
Incident Reason: UNKNOWN
Site Name:
Site County/District:
Site Geo Ref Meth:
Incident Summary:
Contaminant Qty:

Site Postal Code:
Site Region:
Site Municipality: 21102
Site Lot:
Site Conc:
Northing:
Easting:
Site Geo Ref Accu:
Site Map Datum:
SAC Action Class:
Source Type:

SOURCE UKN-PAINT & USED MOTOR OIL DUMPED IN STORM,CONTAINED AT OUTFALL.

Site: ONTARIO HYDRO
 THORAH TWP. LOT 7, CONC. 2 TRANSFORMER YORK R.M. ON

Database:
 SPL

Ref No: 33335
Site No:
Incident Dt: 4/17/1990
Year:
Incident Cause: COOLING SYSTEM LEAK
Incident Event:
Contaminant Code:
Contaminant Name:
Contaminant Limit 1:
Contam Limit Freq 1:
Contaminant UN No 1:
Environment Impact: NOT ANTICIPATED
Nature of Impact:
Receiving Medium: LAND
Receiving Env:
MOE Response:
Dt MOE Arvl on Scn:
MOE Reported Dt: 4/18/1990
Dt Document Closed:
Incident Reason: STORM/FLOOD/WIND
Site Name:
Site County/District:
Site Geo Ref Meth:
Incident Summary:
Contaminant Qty:

Discharger Report:
Material Group:
Health/Env Conseq:
Client Type:
Sector Type:
Agency Involved:
Nearest Watercourse:
Site Address:
Site District Office:
Site Postal Code:
Site Region:
Site Municipality: 27000
Site Lot:
Site Conc:
Northing:
Easting: THORAH TWP
Site Geo Ref Accu:
Site Map Datum:
SAC Action Class:
Source Type:

ONTARIO HYDRO - 5 L OF MINERAL OIL TO GROUND FROM TRANSFORMER.

Site: con 3 ON

Database:
 WWIS

Well ID: 4909140
Construction Date:
Primary Water Use:
Sec. Water Use:
Final Well Status: Abandoned-Other
Water Type:
Casing Material:
Audit No: 251350
Tag:
Construction Method:
Elevation (m):
Elevation Reliability:
Depth to Bedrock:
Well Depth:
Overburden/Bedrock:
Pump Rate:
Static Water Level:
Flowing (Y/N):

Data Entry Status:
Data Src: 1
Date Received: 5/26/2003
Selected Flag: Yes
Abandonment Rec:
Contractor: 7147
Form Version: 1
Owner:
Street Name:
County: PEEL
Municipality: MISSISSAUGA CITY
Site Info:
Lot:
Concession: 03
Concession Name: DS S
Easting NAD83:
Northing NAD83:
Zone:

Flow Rate:
Clear/Cloudy:

UTM Reliability:

Bore Hole Information

Bore Hole ID: 10540575
DP2BR:
Spatial Status:
Code OB:
Code OB Desc: No formation data
Open Hole:
Cluster Kind:
Date Completed: 5/1/2003
Remarks:
Elevrc Desc:
Location Source Date:
Improvement Location Source:
Improvement Location Method:
Source Revision Comment:
Supplier Comment:

Elevation:
Elevrc:
Zone: 17
East83:
North83:
Org CS:
UTMRC: 9
UTMRC Desc: unknown UTM
Location Method: na

Method of Construction & Well Use

Method Construction ID:
Method Construction Code: A
Method Construction: Digging
Other Method Construction:

Pipe Information

Pipe ID: 11089145
Casing No: 1
Comment:
Alt Name:

Site:

lot 8 con 2 ON

Database:
[WWIS](#)

Well ID: 4909637
Construction Date:
Primary Water Use:
Sec. Water Use:
Final Well Status: Observation Wells
Water Type:
Casing Material:
Audit No: Z25236
Tag: A019100
Construction Method:
Elevation (m):
Elevation Reliability:
Depth to Bedrock:
Well Depth:
Overburden/Bedrock:
Pump Rate:
Static Water Level:
Flowing (Y/N):
Flow Rate:
Clear/Cloudy:

Data Entry Status:
Data Src:
Date Received: 2/15/2005
Selected Flag: Yes
Abandonment Rec:
Contractor: 7201
Form Version: 3
Owner:
Street Name:
County: PEEL
Municipality: MISSISSAUGA CITY
Site Info:
Lot: 008
Concession: 02
Concession Name:
Easting NAD83:
Northing NAD83:
Zone:
UTM Reliability:

Bore Hole Information

Bore Hole ID: 11323370
DP2BR:
Spatial Status:
Code OB: -

Elevation:
Elevrc:
Zone:
East83:

Code OB Desc: No formation data
Open Hole:
Cluster Kind:
Date Completed: 1/13/2005
Remarks:
Elevrc Desc:
Location Source Date:
Improvement Location Source:
Improvement Location Method:
Source Revision Comment:
Supplier Comment:

North83:
Org CS:
UTMRC:
UTMRC Desc:
Location Method: na

Annular Space/Abandonment
Sealing Record

Plug ID: 933264815
Layer: 1
Plug From: 0
Plug To: 4
Plug Depth UOM: ft

Method of Construction & Well
Use

Method Construction ID:
Method Construction Code: 6
Method Construction: Boring
Other Method Construction:

Pipe Information

Pipe ID: 11338225
Casing No: 1
Comment:
Alt Name:

Construction Record - Casing

Casing ID: 930866437
Layer: 1
Material: 5
Open Hole or Material: PLASTIC
Depth From: 0
Depth To: 1.5
Casing Diameter: 2
Casing Diameter UOM: inch
Casing Depth UOM: ft

Construction Record - Screen

Screen ID: 933411596
Layer: 1
Slot: 10
Screen Top Depth: 1.5
Screen End Depth: 5
Screen Material: 5
Screen Depth UOM: ft
Screen Diameter UOM: inch
Screen Diameter: 2

Hole Diameter

Hole ID: 11543259
Diameter: 8.25
Depth From: 0

Depth To: 5
Hole Depth UOM: ft
Hole Diameter UOM: inch

Appendix: Database Descriptions

Environmental Risk Information Services (ERIS) can search the following databases. The extent of historical information varies with each database and current information is determined by what is publicly available to ERIS at the time of update. **Note:** Databases denoted with " * " indicates that the database will no longer be updated. See the individual database description for more information.

Abandoned Aggregate Inventory:

Provincial **AAGR**

The MAAP Program maintains a database of abandoned pits and quarries. Please note that the database is only referenced by lot and concession and city/town location. The database provides information regarding the location, type, size, land use, status and general comments.*

Government Publication Date: Sept 2002*

Aggregate Inventory:

Provincial **AGR**

The Ontario Ministry of Natural Resources maintains a database of all active pits and quarries. The database provides information regarding the registered owner/operator, location name, operation type, approval type, and maximum annual tonnage.

Government Publication Date: Up to Sep 2019

Abandoned Mine Information System:

Provincial **AMIS**

The Abandoned Mines Information System contains data on known abandoned and inactive mines located on both Crown and privately held lands. The information was provided by the Ministry of Northern Development and Mines (MNDM), with the following disclaimer: "the database provided has been compiled from various sources, and the Ministry of Northern Development and Mines makes no representation and takes no responsibility that such information is accurate, current or complete". Reported information includes official mine name, status, background information, mine start/end date, primary commodity, mine features, hazards and remediation.

Government Publication Date: 1800-Oct 2018

Anderson's Waste Disposal Sites:

Private **ANDR**

The information provided in this database was collected by examining various historical documents which aimed to characterize the likely position of former waste disposal sites from 1860 to present. The research initiative behind the creation of this database was to identify those sites that are missing from the Ontario MOE Waste Disposal Site Inventory, as well as to provide revisions and corrections to the positions and descriptions of sites currently listed in the MOE inventory. In addition to historic waste disposal facilities, the database also identifies certain auto wreckers and scrap yards that have been extrapolated from documentary sources. Please note that the data is not warranted to be complete, exhaustive or authoritative. The information was collected for research purposes only.

Government Publication Date: 1860s-Present

Aboveground Storage Tanks:

Provincial **AST**

Historical listing of aboveground storage tanks made available by the Department of Natural Resources and Forestry. Includes tanks used to hold water or petroleum. This dataset has been retired as of September 25, 2014 and will no longer be updated.

Government Publication Date: May 31, 2014

Automobile Wrecking & Supplies:

Private **AUWR**

This database provides an inventory of known locations that are involved in the scrap metal, automobile wrecking/recycling, and automobile parts & supplies industry. Information is provided on the company name, location and business type.

Government Publication Date: 1999-Jan 31, 2020

Borehole:

Provincial **BORE**

A borehole is the generalized term for any narrow shaft drilled in the ground, either vertically or horizontally. The information here includes geotechnical investigations or environmental site assessments, mineral exploration, or as a pilot hole for installing piers or underground utilities. Information is from many sources such as the Ministry of Transportation (MTO) boreholes from engineering reports and projects from the 1950 to 1990's in Southern Ontario. Boreholes from the Ontario Geological Survey (OGS) including The Urban Geology Analysis Information System (UGAIS) and the York Peel Durham Toronto (YPDT) database of the Conservation Authority Moraine Coalition. This database will include fields such as location, stratigraphy, depth, elevation, year drilled, etc. For all water well data or oil and gas well data for Ontario please refer to WWIS and OOGW.

Government Publication Date: 1875-Jul 2018

Certificates of Approval:

Provincial CA

This database contains the following types of approvals: Air & Noise, Industrial Sewage, Municipal & Private Sewage, Waste Management Systems and Renewable Energy Approvals. The MOE in Ontario states that any facility that releases emissions to the atmosphere, discharges contaminants to ground or surface water, provides potable water supplies, or stores, transports or disposes of waste, must have a Certificate of Approval before it can operate lawfully. Fields include approval number, business name, address, approval date, approval type and status. This database will no longer be updated, as CoFA's have been replaced by either Environmental Activity and Sector Registry (EASR) or Environmental Compliance Approval (ECA). Please refer to those individual databases for any information after Oct.31, 2011.

*Government Publication Date: 1985-Oct 30, 2011**

Dry Cleaning Facilities:

Federal CDRY

List of dry cleaning facilities made available by Environment and Climate Change Canada. Environment and Climate Change Canada's Tetrachloroethylene (Use in Dry Cleaning and Reporting Requirements) Regulations (SOR/2003-79) are intended to reduce releases of tetrachloroethylene to the environment from dry cleaning facilities.

Government Publication Date: Jan 2004-Dec 2017

Commercial Fuel Oil Tanks:

Provincial CFOT

Locations of commercial underground fuel oil tanks. This is not a comprehensive or complete inventory of commercial fuel tanks in the province; this listing is a copy of records of registered commercial underground fuel oil tanks obtained under Access to Public Information.

Note that the following types of tanks do not require registration: waste oil tanks in apartments, office buildings, residences, etc.; aboveground gas or diesel tanks. Records are not verified for accuracy or completeness.

Government Publication Date: Feb 28, 2017

Chemical Register:

Private CHEM

This database includes information from both a one time study conducted in 1992 and private source and is a listing of facilities that manufacture or distribute chemicals. The production of these chemical substances may involve one or more chemical reactions and/or chemical separation processes (i.e. fractionation, solvent extraction, crystallization, etc.).

Government Publication Date: 1999-Jan 31, 2020

Compressed Natural Gas Stations:

Private CNG

Canada has a network of public access compressed natural gas (CNG) refuelling stations. These stations dispense natural gas in compressed form at 3,000 pounds per square inch (psi), the pressure which is allowed within the current Canadian codes and standards. The majority of natural gas refuelling is located at existing retail gasoline that have a separate refuelling island for natural gas. This list of stations is made available by the Canadian Natural Gas Vehicle Alliance.

Government Publication Date: Dec 2012 - Feb 2020

Inventory of Coal Gasification Plants and Coal Tar Sites:

Provincial COAL

This inventory includes both the "Inventory of Coal Gasification Plant Waste Sites in Ontario-April 1987" and the Inventory of Industrial Sites Producing or Using Coal Tar and Related Tars in Ontario-November 1988) collected by the MOE. It identifies industrial sites that produced and continue to produce or use coal tar and other related tars. Detailed information is available and includes: facility type, size, land use, information on adjoining properties, soil condition, site operators/occupants, site description, potential environmental impacts and historic maps available. This was a one-time inventory.*

*Government Publication Date: Apr 1987 and Nov 1988**

Compliance and Convictions:

Provincial CONV

This database summarizes the fines and convictions handed down by the Ontario courts beginning in 1989. Companies and individuals named here have been found guilty of environmental offenses in Ontario courts of law.

Government Publication Date: 1989-Nov 2019

Certificates of Property Use:

Provincial CPU

This is a subset taken from Ontario's Environmental Registry (EBR) database. It will include all CPU's on the registry such as (EPA s. 168.6) - Certificate of Property Use.

Government Publication Date: 1994-Mar 31, 2020

Drill Hole Database:

Provincial DRL

The Ontario Drill Hole Database contains information on more than 113,000 percussion, overburden, sonic and diamond drill holes from assessment files on record with the department of Mines and Minerals. Please note that limited data is available for southern Ontario, as it was the last area to be completed. The database was created when surveys submitted to the Ministry were converted in the Assessment File Research Image Database (AFRI) project. However, the degree of accuracy (coordinates) as to the exact location of drill holes is dependent upon the source document submitted to the MNDM. Levels of accuracy used to locate holes are: centering on the mining claim; a sketch of the mining claim; a 1:50,000 map; a detailed company map; or from submitted a "Report of Work".

Government Publication Date: 1886 - Sep 2019

Environmental Activity and Sector Registry:

Provincial **EASR**

On October 31, 2011, a smarter, faster environmental approvals system came into effect in Ontario. The EASR allows businesses to register certain activities with the ministry, rather than apply for an approval. The registry is available for common systems and processes, to which preset rules of operation can be applied. The EASR is currently available for: heating systems, standby power systems and automotive refinishing. Businesses whose activities aren't subject to the EASR may apply for an ECA (Environmental Compliance Approval), Please see our ECA database.

Government Publication Date: Oct 2011-Mar 31, 2020

Environmental Registry:

Provincial **EBR**

The Environmental Registry lists proposals, decisions and exceptions regarding policies, Acts, instruments, or regulations that could significantly affect the environment. Through the Registry, thirteen provincial ministries notify the public of upcoming proposals and invite their comments. For example, if a local business is requesting a permit, license, or certificate of approval to release substances into the air or water; these are notified on the registry. Data includes: Approval for discharge into the natural environment other than water (i.e. Air) - EPA s. 9, Approval for sewage works - OWRA s. 53(1), and EPA s. 27 - Approval for a waste disposal site. For information regarding Permit to Take Water (PTTW), Certificate of Property Use (CPU) and (ORD) Orders please refer to those individual databases.

Government Publication Date: 1994-Mar 31, 2020

Environmental Compliance Approval:

Provincial **ECA**

On October 31, 2011, a smarter, faster environmental approvals system came into effect in Ontario. In the past, a business had to apply for multiple approvals (known as certificates of approval) for individual processes and pieces of equipment. Today, a business either registers itself, or applies for a single approval, depending on the types of activities it conducts. Businesses whose activities aren't subject to the EASR may apply for an ECA. A single ECA addresses all of a business's emissions, discharges and wastes. Separate approvals for air, noise and waste are no longer required. This database will also include Renewable Energy Approvals. For certificates of approval prior to Nov 1st, 2011, please refer to the CA database. For all Waste Disposal Sites please refer to the WDS database.

Government Publication Date: Oct 2011-Mar 31, 2020

Environmental Effects Monitoring:

Federal **EEM**

The Environmental Effects Monitoring program assesses the effects of effluent from industrial or other sources on fish, fish habitat and human usage of fisheries resources. Since 1992, pulp and paper mills have been required to conduct EEM studies under the Pulp and Paper Effluent Regulations. This database provides information on the mill name, geographical location and sub-lethal toxicity data.

*Government Publication Date: 1992-2007**

ERIS Historical Searches:

Private **EHS**

ERIS has compiled a database of all environmental risk reports completed since March 1999. Available fields for this database include: site location, date of report, type of report, and search radius. As per all other databases, the ERIS database can be referenced on both the map and "Statistical Profile" page.

Government Publication Date: 1999-Jan 31, 2020

Environmental Issues Inventory System:

Federal **EIIS**

The Environmental Issues Inventory System was developed through the implementation of the Environmental Issues and Remediation Plan. This plan was established to determine the location and severity of contaminated sites on inhabited First Nation reserves, and where necessary, to remediate those that posed a risk to health and safety; and to prevent future environmental problems. The EIIS provides information on the reserve under investigation, inventory number, name of site, environmental issue, site action (Remediation, Site Assessment), and date investigation completed.

*Government Publication Date: 1992-2001**

Emergency Management Historical Event:

Provincial **EMHE**

List of locations of historical occurrences of emergency events, including those assigned to the Ministry of Natural Resources by Order-In-Council (OIC) under the Emergency Management and Civil Protection Act, as well as events where MNR provided requested emergency response assistance. Many of these events will have involved community evacuations, significant structural loss, and/or involvement of MNR emergency response staff. These events fall into one of ten (10) type categories: Dam Failure; Drought / Low Water; Erosion; Flood; Forest Fire; Soil and Bedrock Instability; Petroleum Resource Center Event, EMO Requested Assistance, Continuity of Operations Event, Other Requested Assistance. EMHE record details are reproduced by ERIS under License with the Ontario Ministry of Natural Resources © Queen's Printer for Ontario, 2017.

Government Publication Date: Dec 31, 2016

Environmental Penalty Annual Report:

Provincial **EPAR**

This database contains data from Ontario's annual environmental penalty report published by the Ministry of the Environment and Climate Change. These reports provide information on environmental penalties for land or water violations issued to companies in one of the nine industrial sectors covered by the Municipal Industrial Strategy for Abatement (MISA) regulations.

Government Publication Date: Jan 1, 2011 - Dec 31, 2019

List of Expired Fuels Safety Facilities:

Provincial EXP

List of facilities and tanks for which there was once a fuel registration. This is not a comprehensive or complete inventory of expired tanks/tank facilities in the province; this listing is a copy of previously registered tanks and facilities obtained under Access to Public Information. Includes private fuel outlets, bulk plants, fuel oil tanks, gasoline stations, marinas, propane filling stations, liquid fuel tanks, piping systems, etc; includes tanks which have been removed from the ground.

Notes: registration was not required for private fuel underground/aboveground storage tanks prior to January 1990, nor for furnace oil tanks prior to May 1, 2002; registration is not required for waste oil tanks in apartments, office buildings, residences, etc., or aboveground gas or diesel tanks. Records are not verified for accuracy or completeness.

Government Publication Date: Feb 28, 2017

Federal Convictions:

Federal FCON

Environment Canada maintains a database referred to as the "Environmental Registry" that details prosecutions under the Canadian Environmental Protection Act (CEPA) and the Fisheries Act (FA). Information is provided on the company name, location, charge date, offence and penalty.

Government Publication Date: 1988-Jun 2007+

Contaminated Sites on Federal Land:

Federal FCS

The Federal Contaminated Sites Inventory includes information on known federal contaminated sites under the custodianship of departments, agencies and consolidated Crown corporations as well as those that are being or have been investigated to determine whether they have contamination arising from past use that could pose a risk to human health or the environment. The inventory also includes non-federal contaminated sites for which the Government of Canada has accepted some or all financial responsibility. It does not include sites where contamination has been caused by, and which are under the control of, enterprise Crown corporations, private individuals, firms or other levels of government. Includes fire training sites and sites at which Per- and Polyfluoroalkyl Substances (PFAS) are a concern.

Government Publication Date: Jun 2000-Nov 2019

Federal Identification Registry for Storage Tank Systems (FIRSTS):

Federal FED TANKS

A list of federally regulated Storage tanks from the Federal Identification Registry for Storage Tank Systems (FIRSTS). FIRSTS is Environment and Climate Change Canada's database of storage tank systems subject to the Storage Tank for Petroleum Products and Allied Petroleum Products Regulations. The main objective of the Regulations is to prevent soil and groundwater contamination from storage tank systems located on federal and aboriginal lands. Storage tank systems that do not have a valid identification number displayed in a readily visible location on or near the storage tank system may be refused product delivery.

Government Publication Date: May 31, 2018

Fisheries & Oceans Fuel Tanks:

Federal FOFT

Fisheries & Oceans Canada maintains an inventory of aboveground & underground fuel storage tanks located on Fisheries & Oceans property or controlled by DFO. Our inventory provides information on the site name, location, tank owner, tank operator, facility type, storage tank location, tank contents & capacity, and date of tank installation.

Government Publication Date: 1964-Sep 2019

Fuel Storage Tank:

Provincial FST

List of registered private and retail fuel storage tanks. This is not a comprehensive or complete inventory of private and retail fuel storage tanks in the province; this listing is a copy of registered private and retail fuel storage tanks, obtained under Access to Public Information.

Notes: registration was not required for private fuel underground/aboveground storage tanks prior to January 1990, nor for furnace oil tanks prior to May 1, 2002; registration is not required for waste oil tanks in apartments, office buildings, residences, etc., or aboveground gas or diesel tanks. Records are not verified for accuracy or completeness.

Government Publication Date: Feb 28, 2017

Fuel Storage Tank - Historic:

Provincial FSTH

The Fuels Safety Branch of the Ontario Ministry of Consumer and Commercial Relations maintained a database of all registered private fuel storage tanks. Public records of private fuel storage tanks are only available since the registration became effective in September 1989. This information is now collected by the Technical Standards and Safety Authority.

Government Publication Date: Pre-Jan 2010*

Ontario Regulation 347 Waste Generators Summary:

Provincial GEN

Regulation 347 of the Ontario EPA defines a waste generation site as any site, equipment and/or operation involved in the production, collection, handling and/or storage of regulated wastes. A generator of regulated waste is required to register the waste generation site and each waste produced, collected, handled, or stored at the site. This database contains the registration number, company name and address of registered generators including the types of hazardous wastes generated. It includes data on waste generating facilities such as: drycleaners, waste treatment and disposal facilities, machine shops, electric power distribution etc. This information is a summary of all years from 1986 including the most currently available data. Some records may contain, within the company name, the phrase "See & Use..." followed by a series of letters and numbers. This occurs when one company is amalgamated with or taken over by another registered company. The number listed as "See & Use", refers to the new ownership and the other identification number refers to the original ownership. This phrase serves as a link between the 2 companies until operations have been fully transferred.

Government Publication Date: 1986-Jan 31, 2020

Greenhouse Gas Emissions from Large Facilities:

Federal GHG

List of greenhouse gas emissions from large facilities made available by Environment Canada. Greenhouse gas emissions in kilotonnes of carbon dioxide equivalents (kt CO₂ eq).

Government Publication Date: 2013-Dec 2017

TSSA Historic Incidents:

Provincial HINC

List of historic incidences of spills and leaks of diesel, fuel oil, gasoline, natural gas, propane, and hydrogen recorded by the TSSA in their previous incident tracking system. The TSSA's Fuels Safety Program administers the Technical Standards & Safety Act 2000, providing fuel-related safety services associated with the safe transportation, storage, handling and use of fuels such as gasoline, diesel, propane, natural gas and hydrogen. Under this Act, the TSSA regulates fuel suppliers, storage facilities, transport trucks, pipelines, contractors and equipment or appliances that use fuels. Records are not verified for accuracy or completeness. This is not a comprehensive or complete inventory of historical fuel spills and leaks in the province. This listing is a copy of the data captured at one moment in time and is hence limited by the record date provided here.

*Government Publication Date: 2006-June 2009**

Indian & Northern Affairs Fuel Tanks:

Federal IAFT

The Department of Indian & Northern Affairs Canada (INAC) maintains an inventory of aboveground & underground fuel storage tanks located on both federal and crown land. Our inventory provides information on the reserve name, location, facility type, site/facility name, tank type, material & ID number, tank contents & capacity, and date of tank installation.

*Government Publication Date: 1950-Aug 2003**

Fuel Oil Spills and Leaks:

Provincial INC

Listing of spills and leaks of diesel, fuel oil, gasoline, natural gas, propane, and hydrogen reported to the Spills Action Centre (SAC). This is not a comprehensive or complete inventory of fuel-related leaks, spills, and incidents in the province; this listing is a copy of incidents reported to the SAC, obtained under Access to Public Information. Includes incidents from fuel-related hazards such as spills, fires, and explosions. Records are not verified for accuracy or completeness.

Government Publication Date: Feb 28, 2017

Landfill Inventory Management Ontario:

Provincial LIMO

The Landfill Inventory Management Ontario (LIMO) database is updated every year, as the ministry compiles new and updated information. The inventory will include small and large landfills. Additionally, each year the ministry will request operators of the larger landfills complete a landfill data collection form that will be used to update LIMO and will include the following information from the previous operating year. This will include additional information such as estimated amount of total waste received, landfill capacity, estimated total remaining landfill capacity, fill rates, engineering designs, reporting and monitoring details, size of location, service area, approved waste types, leachate of site treatment, contaminant attenuation zone and more. The small landfills will include information such as site owner, site location and certificate of approval # and status.

Government Publication Date: Feb 28, 2019

Canadian Mine Locations:

Private MINE

This information is collected from the Canadian & American Mines Handbook. The Mines database is a national database that provides over 290 listings on mines (listed as public companies) dealing primarily with precious metals and hard rocks. Listed are mines that are currently in operation, closed, suspended, or are still being developed (advanced projects). Their locations are provided as geographic coordinates (x, y and/or longitude, latitude). As of 2002, data pertaining to Canadian smelters and refineries has been appended to this database.

*Government Publication Date: 1998-2009**

Mineral Occurrences:

Provincial MNR

In the early 70's, the Ministry of Northern Development and Mines created an inventory of approximately 19,000 mineral occurrences in Ontario, in regard to metallic and industrial minerals, as well as some information on building stones and aggregate deposits. Please note that the "Horizontal Positional Accuracy" is approximately +/- 200 m. Many reference elements for each record were derived from field sketches using pace or chain/tape measurements against claim posts or topographic features in the area. The primary limiting factor for the level of positional accuracy is the scale of the source material. The testing of horizontal accuracy of the source materials was accomplished by comparing the plan metric (X and Y) coordinates of that point with the coordinates of the same point as defined from a source of higher accuracy.

Government Publication Date: 1846-Jan 2020

National Analysis of Trends in Emergencies System (NATES):

Federal NATE

In 1974 Environment Canada established the National Analysis of Trends in Emergencies System (NATES) database, for the voluntary reporting of significant spill incidents. The data was to be used to assist in directing the work of the emergencies program. NATES ran from 1974 to 1994. Extensive information is available within this database including company names, place where the spill occurred, date of spill, cause, reason and source of spill, damage incurred, and amount, concentration, and volume of materials released.

*Government Publication Date: 1974-1994**

Non-Compliance Reports:

Provincial NCPL

The Ministry of the Environment provides information about non-compliant discharges of contaminants to air and water that exceed legal allowable limits, from regulated industrial and municipal facilities. A reported non-compliance failure may be in regard to a Control Order, Certificate of Approval, Sectoral Regulation or specific regulation/act.

Government Publication Date: Dec 31, 2018

National Defense & Canadian Forces Fuel Tanks:

Federal NDFT

The Department of National Defense and the Canadian Forces maintains an inventory of all aboveground & underground fuel storage tanks located on DND lands. Our inventory provides information on the base name, location, tank type & capacity, tank contents, tank class, date of tank installation, date tank last used, and status of tank as of May 2001. This database will no longer be updated due to the new National Security protocols which have prohibited any release of this database.

*Government Publication Date: Up to May 2001**

National Defense & Canadian Forces Spills:

Federal NDSP

The Department of National Defense and the Canadian Forces maintains an inventory of spills to land and water. All spill sites have been classified under the "Transportation of Dangerous Goods Act - 1992". Our inventory provides information on the facility name, location, spill ID #, spill date, type of spill, as well as the quantity of substance spilled & recovered.

Government Publication Date: Mar 1999-Apr 2018

National Defence & Canadian Forces Waste Disposal Sites:

Federal NDWD

The Department of National Defence and the Canadian Forces maintains an inventory of waste disposal sites located on DND lands. Where available, our inventory provides information on the base name, location, type of waste received, area of site, depth of site, year site opened/closed and status.

*Government Publication Date: 2001-Apr 2007**

National Energy Board Pipeline Incidents:

Federal NEBI

Locations of pipeline incidents from 2008 to present, made available by the Canada Energy Regulator (CER) - previously the National Energy Board (NEB). Includes incidents reported under the Onshore Pipeline Regulations and the Processing Plant Regulations related to pipelines under federal jurisdiction, does not include incident data related to pipelines under provincial or territorial jurisdiction.

Government Publication Date: 2008-Dec 31, 2019

National Energy Board Wells:

Federal NEBP

The NEBW database contains information on onshore & offshore oil and gas wells that are outside provincial jurisdiction(s) and are thereby regulated by the National Energy Board. Data is provided regarding the operator, well name, well ID No./UWI, status, classification, well depth, spud and release date.

*Government Publication Date: 1920-Feb 2003**

National Environmental Emergencies System (NEES):

Federal NEES

In 2000, the Emergencies program implemented NEES, a reporting system for spills of hazardous substances. For the most part, this system only captured data from the Atlantic Provinces, some from Quebec and Ontario and a portion from British Columbia. Data for Alberta, Saskatchewan, Manitoba and the Territories was not captured. However, NEES is also a repository for previous Environment Canada spill datasets. NEES is composed of the historic datasets 'or Trends' which dates from approximately 1974 to present. NEES Trends is a compilation of historic databases, which were merged and includes data from NATES (National Analysis of Trends in Emergencies System), ARTS (Atlantic Regional Trends System), and NEES. In 2001, the Emergencies Program determined that variations in reporting regimes and requirements between federal and provincial agencies made national spill reporting and trend analysis difficult to achieve. As a consequence, the department has focused efforts on capturing data on spills of substances which fall under its legislative authority only (CEPA and FA). As such, the NEES database will be decommissioned in December 2004.

*Government Publication Date: 1974-2003**

National PCB Inventory:

Federal NPCB

Environment Canada's National PCB inventory includes information on in-use PCB containing equipment in Canada including federal, provincial and private facilities. Federal out-of-service PCB containing equipment and PCB waste owned by the federal government or by federally regulated industries such as airlines, railway companies, broadcasting companies, telephone and telecommunications companies, pipeline companies, etc. are also listed. Although it is not Environment Canada's mandate to collect data on non-federal PCB waste, the National PCB inventory includes some information on provincial and private PCB waste and storage sites. Some addresses provided may be Head Office addresses and are not necessarily the location of where the waste is being used or stored.

*Government Publication Date: 1988-2008**

National Pollutant Release Inventory:

Federal NPRI

Environment Canada has defined the National Pollutant Release Inventory ("NPRI") as a federal government initiative designed to collect comprehensive national data regarding releases to air, water, or land, and waste transfers for recycling for more than 300 listed substances.

Government Publication Date: 1993-May 2017

Oil and Gas Wells:

Private

OGWE

The Nickle's Energy Group (publisher of the Daily Oil Bulletin) collects information on drilling activity including operator and well statistics. The well information database includes name, location, class, status and depth. The main Nickle's database is updated on a daily basis, however, this database is updated on a monthly basis. More information is available at www.nickles.com.

Government Publication Date: 1988-Feb 29, 2020

Ontario Oil and Gas Wells:

Provincial

OOGW

In 1998, the MNR handed over to the Ontario Oil, Gas and Salt Resources Corporation, the responsibility of maintaining a database of oil and gas wells drilled in Ontario. The OGSR Library has over 20,000+ wells in their database. Information available for all wells in the ERIS database include well owner/operator, location, permit issue date, and well cap date, license No., status, depth and the primary target (rock unit) of the well being drilled. All geology/stratigraphy table information, plus all water table information is also provide for each well record.

Government Publication Date: 1800-Jun 2019

Inventory of PCB Storage Sites:

Provincial

OPCB

The Ontario Ministry of Environment, Waste Management Branch, maintains an inventory of PCB storage sites within the province. Ontario Regulation 11/82 (Waste Management - PCB) and Regulation 347 (Generator Waste Management) under the Ontario EPA requires the registration of inactive PCB storage equipment and/or disposal sites of PCB waste with the Ontario Ministry of Environment. This database contains information on: 1) waste quantities; 2) major and minor sites storing liquid or solid waste; and 3) a waste storage inventory.

Government Publication Date: 1987-Oct 2004; 2012-Dec 2013

Orders:

Provincial

ORD

This is a subset taken from Ontario's Environmental Registry (EBR) database. It will include all Orders on the registry such as (EPA s. 17) - Order for remedial work, (EPA s. 18) - Order for preventative measures, (EPA s. 43) - Order for removal of waste and restoration of site, (EPA s. 44) - Order for conformity with Act for waste disposal sites, (EPA s. 136) - Order for performance of environmental measures.

Government Publication Date: 1994-Mar 31, 2020

Canadian Pulp and Paper:

Private

PAP

This information is part of the Pulp and Paper Canada Directory. The Directory provides a comprehensive listing of the locations of pulp and paper mills and the products that they produce.

Government Publication Date: 1999, 2002, 2004, 2005, 2009-2014

Parks Canada Fuel Storage Tanks:

Federal

PCFT

Canadian Heritage maintains an inventory of known fuel storage tanks operated by Parks Canada, in both National Parks and at National Historic Sites. The database details information on site name, location, tank install/removal date, capacity, fuel type, facility type, tank design and owner/operator.

*Government Publication Date: 1920-Jan 2005**

Pesticide Register:

Provincial

PES

The Ontario Ministry of the Environment and Climate Change maintains a database of licensed operators and vendors of registered pesticides.

Government Publication Date: 1988 - Mar 2020

Pipeline Incidents:

Provincial

PINC

List of pipeline incidents (strikes, leaks, spills). This is not a comprehensive or complete inventory of pipeline incidents in the province; this listing in an historical copy of records previously obtained under Access to Public Information. Records are not verified for accuracy or completeness.

Government Publication Date: Feb 28, 2017

Private and Retail Fuel Storage Tanks:

Provincial

PRT

The Fuels Safety Branch of the Ontario Ministry of Consumer and Commercial Relations maintained a database of all registered private fuel storage tanks and licensed retail fuel outlets. This database includes an inventory of locations that have gasoline, oil, waste oil, natural gas and/or propane storage tanks on their property. The MCCR no longer collects this information. This information is now collected by the Technical Standards and Safety Authority (TSSA).

*Government Publication Date: 1989-1996**

Permit to Take Water:

Provincial

PTTW

This is a subset taken from Ontario's Environmental Registry (EBR) database. It will include all PTTWs on the registry such as OWRA s. 34 - Permit to take water.

Government Publication Date: 1994-Mar 31, 2020

Ontario Regulation 347 Waste Receivers Summary:

Provincial REC

Part V of the Ontario Environmental Protection Act ("EPA") regulates the disposal of regulated waste through an operating waste management system or a waste disposal site operated or used pursuant to the terms and conditions of a Certificate of Approval or a Provisional Certificate of Approval. Regulation 347 of the Ontario EPA defines a waste receiving site as any site or facility to which waste is transferred by a waste carrier. A receiver of regulated waste is required to register the waste receiving facility. This database represents registered receivers of regulated wastes, identified by registration number, company name and address, and includes receivers of waste such as: landfills, incinerators, transfer stations, PCB storage sites, sludge farms and water pollution control plants. This information is a summary of all years from 1986 including the most currently available data.

Government Publication Date: 1986-2016

Record of Site Condition:

Provincial RSC

The Record of Site Condition (RSC) is part of the Ministry of the Environment's Brownfields Environmental Site Registry. Protection from environmental cleanup orders for property owners is contingent upon documentation known as a record of site condition (RSC) being filed in the Environmental Site Registry. In order to file an RSC, the property must have been properly assessed and shown to meet the soil, sediment and groundwater standards appropriate for the use (such as residential) proposed to take place on the property. The Record of Site Condition Regulation (O. Reg. 153/04) details requirements related to site assessment and clean up.

RSCs filed after July 1, 2011 will also be included as part of the new (O.Reg. 511/09).

Government Publication Date: 1997-Sept 2001, Oct 2004-Mar 2020

Retail Fuel Storage Tanks:

Private RST

This database includes an inventory of retail fuel outlet locations (including marinas) that have on their property gasoline, oil, waste oil, natural gas and / or propane storage tanks.

Government Publication Date: 1999-Jan 31, 2020

Scott's Manufacturing Directory:

Private SCT

Scott's Directories is a data bank containing information on over 200,000 manufacturers across Canada. Even though Scott's listings are voluntary, it is the most comprehensive database of Canadian manufacturers available. Information concerning a company's address, plant size, and main products are included in this database.

*Government Publication Date: 1992-Mar 2011**

Ontario Spills:

Provincial SPL

This database identifies information such as location (approximate), type and quantity of contaminant, date of spill, environmental impact, cause, nature of impact, etc. Information from 1988-2002 was part of the ORIS (Occurrence Reporting Information System). The SAC (Spills Action Centre) handles all spills reported in Ontario. Regulations for spills in Ontario are part of the MOE's Environmental Protection Act, Part X.

Government Publication Date: 1988-Aug 2019

Wastewater Discharger Registration Database:

Provincial SRDS

Information under this heading is combination of the following 2 programs. The Municipal/Industrial Strategy for Abatement (MISA) division of the Ontario Ministry of Environment maintained a database of all direct dischargers of toxic pollutants within nine sectors including: Electric Power Generation; Mining; Petroleum Refining; Organic Chemicals; Inorganic Chemicals; Pulp & Paper; Metal Casting; Iron & Steel; and Quarries. All sampling information is now collected and stored within the Sample Result Data Store (SRDS).

Government Publication Date: 1990-Dec 31, 2017

Anderson's Storage Tanks:

Private TANK

The information provided in this database was collected by examining various historical documents, which identified the location of former storage tanks, containing substances such as fuel, water, gas, oil, and other various types of miscellaneous products. Information is available in regard to business operating at tank site, tank location, permit year, permit & installation type, no. of tanks installed & configuration and tank capacity. Data contained within this database pertains only to the city of Toronto and is not warranted to be complete, exhaustive or authoritative. The information was collected for research purposes only.

*Government Publication Date: 1915-1953**

Transport Canada Fuel Storage Tanks:

Federal TCFT

List of fuel storage tanks currently or previously owned or operated by Transport Canada. This inventory also includes tanks on The Pickering Lands, which refers to 7,530 hectares (18,600 acres) of land in Pickering, Markham, and Uxbridge owned by the Government of Canada since 1972; properties on this land has been leased by the government since 1975, and falls under the Site Management Policy of Transport Canada, but is administered by Public Works and Government Services Canada. This inventory provides information on the site name, location, tank age, capacity and fuel type.

Government Publication Date: 1970-Aug 2018

Variances for Abandonment of Underground Storage Tanks:

Provincial

[VAR](#)

Listing of variances granted for storage tank abandonment. This is not a comprehensive or complete inventory of tank abandonment variances in the province; this listing is a copy of tank abandonment variance records previously obtained under Access to Public Information. In Ontario, registered underground storage tanks must be removed within two years of disuse; if removal of a tank is not feasible, an application may be sought for a variance from this code requirement.

Records are not verified for accuracy or completeness.

Government Publication Date: Feb 28, 2017

Waste Disposal Sites - MOE CA Inventory:

Provincial

[WDS](#)

The Ontario Ministry of Environment, Waste Management Branch, maintains an inventory of known open (active or inactive) and closed disposal sites in the Province of Ontario. Active sites maintain a Certificate of Approval, are approved to receive and are receiving waste. Inactive sites maintain Certificate(s) of Approval but are not receiving waste. Closed sites are not receiving waste. The data contained within this database was compiled from the MOE's Certificate of Approval database. Locations of these sites may be cross-referenced to the Anderson database described under ERIS's Private Source Database section, by the CA number. All new Environmental Compliance Approvals handed out after Oct 31, 2011 for Waste Disposal Sites will still be found in this database.

Government Publication Date: Oct 2011-Mar 31, 2020

Waste Disposal Sites - MOE 1991 Historical Approval Inventory:

Provincial

[WDSH](#)

In June 1991, the Ontario Ministry of Environment, Waste Management Branch, published the "June 1991 Waste Disposal Site Inventory", of all known active and closed waste disposal sites as of October 30st, 1990. For each "active" site as of October 31st 1990, information is provided on site location, site/CA number, waste type, site status and site classification. For each "closed" site as of October 31st 1990, information is provided on site location, site/CA number, closure date and site classification. Locations of these sites may be cross-referenced to the Anderson database described under ERIS's Private Source Database section, by the CA number.

Government Publication Date: Up to Oct 1990*

Water Well Information System:

Provincial

[WWS](#)

This database describes locations and characteristics of water wells found within Ontario in accordance with Regulation 903. It includes such information as coordinates, construction date, well depth, primary and secondary use, pump rate, static water level, well status, etc. Also included are detailed stratigraphy information, approximate depth to bedrock and the approximate depth to the water table.

Government Publication Date: Feb 28, 2019

Definitions

Database Descriptions: This section provides a detailed explanation for each database including: source, information available, time coverage, and acronyms used. They are listed in alphabetic order.

Detail Report: This is the section of the report which provides the most detail for each individual record. Records are summarized by location, starting with the project property followed by records in closest proximity.

Distance: The distance value is the distance between plotted points, not necessarily the distance between the sites' boundaries. All values are an approximation.

Direction: The direction value is the compass direction of the site in respect to the project property and/or center point of the report.

Elevation: The elevation value is taken from the location at which the records for the site address have been plotted. All values are an approximation. Source: Google Elevation API.

Executive Summary: This portion of the report is divided into 3 sections:

'Report Summary'- Displays a chart indicating how many records fall on the project property and, within the report search radii.

'Site Report Summary'-Project Property'- This section lists all the records which fall on the project property. For more details, see the 'Detail Report' section.

'Site Report Summary-Surrounding Properties'- This section summarizes all records on adjacent properties, listing them in order of proximity from the project property. For more details, see the 'Detail Report' section.

Map Key: The map key number is assigned according to closest proximity from the project property. Map Key numbers always start at #1. The project property will always have a map key of '1' if records are available. If there is a number in brackets beside the main number, this will indicate the number of records on that specific property. If there is no number in brackets, there is only one record for that property.

The symbol and colour used indicates 'elevation': the red inverted triangle will dictate 'ERIS Sites with Lower Elevation', the yellow triangle will dictate 'ERIS Sites with Higher Elevation' and the orange square will dictate 'ERIS Sites with Same Elevation.'

Unplottables: These are records that could not be mapped due to various reasons, including limited geographic information. These records may or may not be in your study area, and are included as reference.

APPENDIX B
REGULATORY INQUIRIES



Freedom of Information Request

This form is for requesting documents which are in the Ministry's files on environmental concerns related to properties. Please refer to the guide on the completion and use of this form. Our fax no. is (416) 314-4285.

Requester Data			For Ministry Use Only	
Name, Title, Company Name and Mailing Address of Requester Mr. Robert Ostry TRY Environmental Services Inc. 8 Widdicombe Hill Toronto, Ontario M9R 1B3 Tel: (416) 213-1255 Email Address: try.env@rogers.com			FOI Request No.	Date Request Received
			Fee Paid \$ <input type="checkbox"/> ACCT <input type="checkbox"/> CHQ <input type="checkbox"/> VISA/MC <input type="checkbox"/> CASH	
Telephone/Fax Nos. Tel : 416-246-1107 Fax : 416-246-1127	Your Project/Reference No. 09-2319B	Signature of Requester	<input type="checkbox"/> CNR <input type="checkbox"/> ER <input type="checkbox"/> NOR <input type="checkbox"/> SWR <input type="checkbox"/> WCR <input type="checkbox"/> SAC <input type="checkbox"/> IEB <input type="checkbox"/> EAA <input type="checkbox"/> EMR <input type="checkbox"/> SWA	
Request Parameters				
Municipal Address / Lot, Concession, Geographic Township (Municipal address essential for cities, towns or regions) Vacant land at 1094 Eglinton Avenue East, Mississauga, ON				
Present Property Owner(s) and Date(s) of Ownership 2094404 Ontario Inc.				
Previous Property Owner(s) and Date(s) of Ownership				
Present/Previous Tenant(s), if applicable VACANT				
Search Parameters			Specify Year(s) Requested	
Files older than 2 years may require \$60.00 retrieval cost. There is no guarantee that records responsive to your request will be located.				
Environmental concerns (General correspondence, occurrence reports, abatement)			All years	
Orders			All years	
Spills			All years	
Investigations/prosecutions ▶ Owner and tenant information must be provided			All years	
Waste Generator number/classes			All years	
Certificates of Approval ▶ Proponent information must be provided				
1985 and prior records are searched manually. Search fees in excess of \$300.00 could be incurred, depending on the types and years to be searched. Specify Certificates of Approval number (s) (if known). If supporting documents are also required, mark SD box and specify type e.g. maps, plans, reports, etc.				
			SD	Specify Year(s) Requested
air – emissions				
water - mains, treatment, ground level, standpipes & elevated storage, pumping stations (local & booster)				
sewage - sanitary, storm, treatment, stormwater, leachate & leachate treatment & sewage pump stations				
waste water - industrial discharge				
waste sites - disposal, landfill sites, transfer stations, processing sites, incinerator sites				
waste systems - haulers: sewage, non-hazardous & hazardous waste, mobile waste processing units, PCB destruction				
pesticides – licenses				

A \$5.00 non-refundable application fee, payable to the Minister of Finance, is mandatory. The cost of locating on-site and/or preparing any record is \$30.00/hour and 20 cents/page for photocopying and you will be contacted for approval for fees in excess of \$30.00.

APPENDIX C
AERIAL PHOTOGRAPHS



0 0.125 0.25 0.5
Kilometers

Order Number: 20200427051

Year: 1946
Source: NAPL
Map Scale: 1: 10000




AERIAL PHOTOGRAPH 1946

PHASE I ENVIRONMENTAL SITE ASSESSMENT
VACANT LAND ON TIMBER CREEK BOULEVARD, VAUGHAN, ONTARIO

PROJECT: 12-2683D

TRY ENVIRONMENTAL SERVICES INC.

FEBRUARY 2020



AERIAL PHOTOGRAPH 1954

PHASE I ENVIRONMENTAL SITE ASSESSMENT
VACANT LAND AT 1094 EGLINTON AVENUE EAST, MISSISSAGUA, ONTARIO

PROJECT: 09-2319B

TRY ENVIRONMENTAL SERVICES INC.

JULY 2020




AERIAL PHOTOGRAPH 1966

PHASE I ENVIRONMENTAL SITE ASSESSMENT
VACANT LAND AT 1094 EGLINTON AVENUE EAST, MISSISSAUGA, ONTARIO

PROJECT: 09-2319B

TRY ENVIRONMENTAL SERVICES INC.

JULY 2020



AERIAL PHOTOGRAPH 1975

PHASE I ENVIRONMENTAL SITE ASSESSMENT
VACANT LAND AT 1094 EGLINTON AVENUE EAST, MISSISSAUGA, ONTARIO

PROJECT: 09-2319B

TRY ENVIRONMENTAL SERVICES INC.

JULY 2020



AERIAL PHOTOGRAPH 1985

PHASE I ENVIRONMENTAL SITE ASSESSMENT
VACANT LAND AT 1094 EGLINTON AVENUE EAST, MISSISSAUGA, ONTARIO

PROJECT: 09-2319B

TRY ENVIRONMENTAL SERVICES INC.

JULY 2020



AERIAL PHOTOGRAPH 1997

PHASE I ENVIRONMENTAL SITE ASSESSMENT
VACANT LAND AT 1094 EGLINTON AVENUE EAST, MISSISSAUGA, ONTARIO

PROJECT: 09-2319B

TRY ENVIRONMENTAL SERVICES INC.

JULY 2020



AERIAL PHOTOGRAPH 2005

PHASE I ENVIRONMENTAL SITE ASSESSMENT
VACANT LAND AT 1094 EGLINTON AVENUE EAST, MISSISSAUGA, ONTARIO

PROJECT: 09-2319B

TRY ENVIRONMENTAL SERVICES INC.

JULY 2020

APPENDIX D
SITE PHOTOGRAPHS



Facing east to south side of property



Facing west to south side of property



Facing southwest to middle of site



Facing north to site from rear of property



Facing east to south side of property



Facing east to adjacent property to the east



Storm sewer catchbasin