

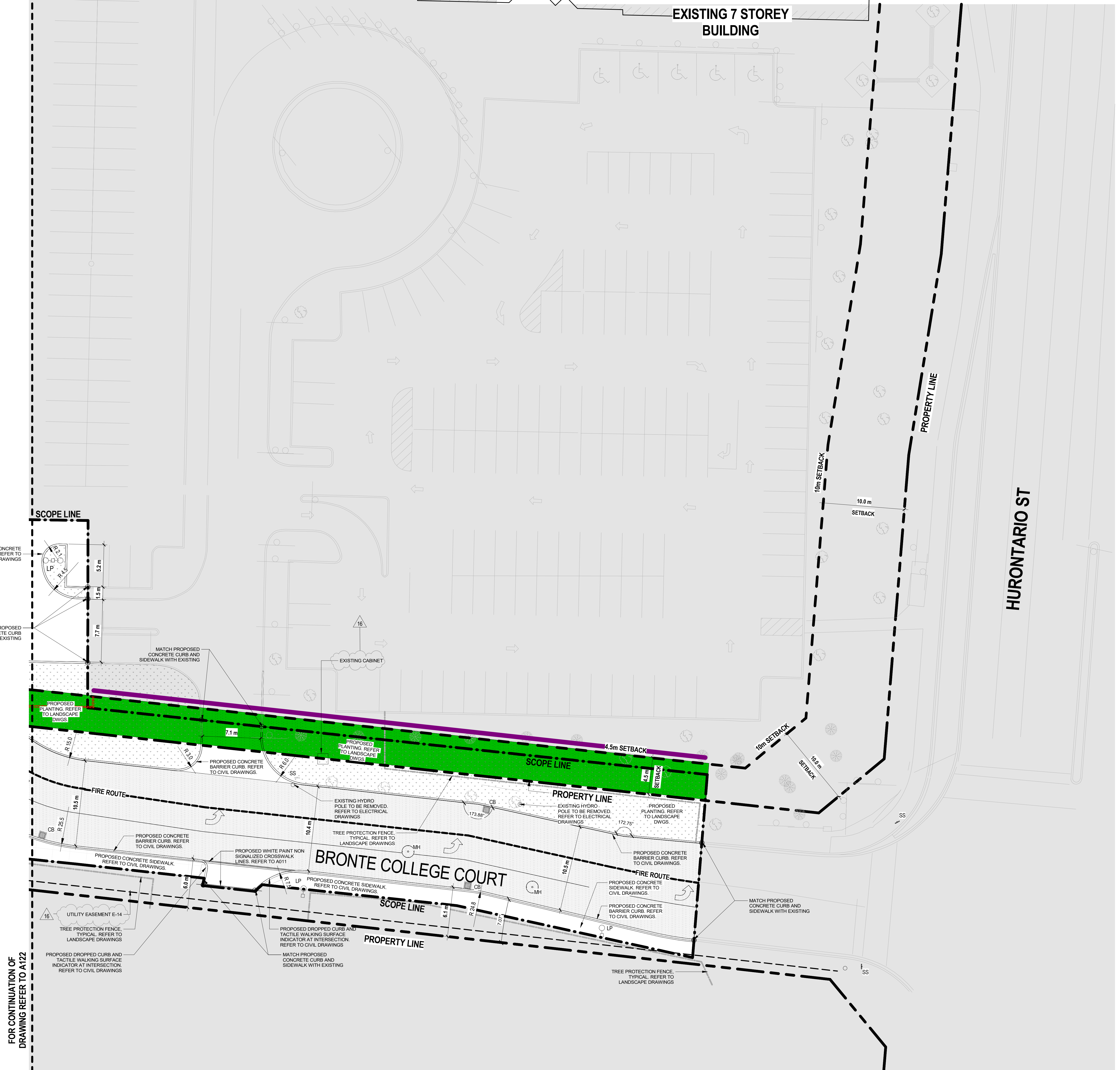
FOR CONTINUATION OF DRAWING REFER TO A122

LIMIT OF DEVELOPMENT & ENCROACHMENT LEGEND	
	EXISTING LIMIT OF DEVELOPMENT
	REMOVAL OF EXISTING LIMIT OF DEVELOPMENT
	NEW LIMIT OF DEVELOPMENT
	AREA OF NEW DEVELOPMENT (ENCROACHMENT)
	REGION OF PEEL EASEMENT
	10m SETBACK FROM G1/G2 ZONE
	4.5m LANDSCAPE BUFFER
	REGION OF PEEL EASEMENT AND 4.5m LANDSCAPE BUFFER OVERLAP

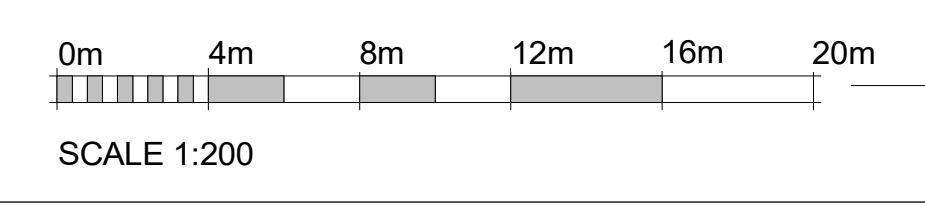
SITE PLAN LEGEND	
	PROPERTY LINE
	MUNICIPAL SETBACK FROM PROPERTY LINE
	STAKED NATURAL FEATURE LIMIT DRIPLINE OF WOODLAND (CVC AUGUST 21, 2019)
	STAKED NATURAL FEATURE LIMIT DRIPLINE OF RESIDENTIAL WOODLAND (CVC AUGUST 21, 2019)
	STAKED NATURAL FEATURE LIMIT DRIPLINE OF WOODLAND + 10 M
	MEANDER BELT
	MEANDER BELT SETBACK + 10 M
	UTILITY EASEMENT
	G1/G2 LINE
	10m SETBACK FROM G1/G2 ZONE

	SCOPE LINE
	PROPOSED BUILDING FOOTPRINT
	EXISTING BUILDING FOOTPRINT
	NOT IN SCOPE
	ENTRANCE
	VEHICLE ENTRANCE
	EXIT
	VEHICLE MOVEMENT
	PAINTED LINES
	PROPOSED FIRE HYDRANT, REFER TO CIVIL DRAWINGS
	FIRE ROUTE AS PER BYLAW 1036-81

	PYLON SIGNAGE
	UTILITY POLE
	ELECTRICAL TRANSFORMER
	PROPOSED SITE LIGHTING, REFER TO ELECTRICAL PLANS
	PROPOSED PARKING SPACE
	MANHOLE, REFER TO CIVIL DRAWINGS
	CATCH BASIN, REFER TO CIVIL DRAWINGS
	PROPOSED TREE, REFER TO LANDSCAPE PLANS
	PROPOSED WATER METER LOCATION, REFER TO CIVIL DRAWINGS
	TYPICAL SITE BOLLARD, REFER TO DRAWING 1/A011



FOR CONTINUATION OF DRAWING REFER TO A122



SITE PLAN NEW CONSTRUCTION - PART 3 1/200



ISSUED FOR

1	2021-05-20	SCHEMATIC DESIGN
2	2021-06-25	CA 50%
3	2021-07-23	100% DESIGN DEVELOPMENT QA
4	2021-08-06	BID BP01
5	2021-08-06	BUILDING PERMIT
6	2021-08-06	SITE PLAN APPROVAL
7	2021-08-18	MOH 3.2
8	2021-08-23	BID BP01
9	2021-09-15	BID BP01 ADDENDUM NO. 3
10	2021-10-06	BP02 50% QA
11	2021-10-29	MOH Stage 4.1
12	2021-11-17	FOR INFORMATION ONLY
13	2021-12-03	BP02 100% QA
14	2021-12-06	BUILDING PERMIT RESUBMIT 1
15	2021-12-17	BID BP02
16	2022-02-24	SP 21-156 W7 REVISION 1

**METRIC**  
THIS DRAWING IS COPYRIGHTED AND MUST NOT BE USED, REPRODUCED, OR REVISED WITHOUT WRITTEN PERMISSION. VERIFY DIMENSIONS. DO NOT SCALE THIS DRAWING.

**REPORT INCONSISTENCIES AND OMISSIONS TO THE CONSULTANT FOR CLARIFICATION BEFORE COMMENCING WITH THE WORK.**  
DEVIATIONS FROM THE CONTRACT DOCUMENTS WITHOUT WRITTEN APPROVAL FROM THE CONSULTANT ARE SUBJECT TO CORRECTION AT THE CONTRACTOR'S EXPENSE.

**CLIENT**  
TRILLIUM HEALTH PARTNERS  
150 DERRWAY DR, ETOBICOKE  
TORONTO, ON M9C 1A5  
TEL: (416) 299-8171 WEBSITE: trilliumhealthpartners.ca

**CONSTRUCTION MANAGER**  
KENADAN CONTRACTING LTD.  
7881 BERRYPURCHASE DRIVE  
MISSISSAUGA, ON L5N 0G5  
TEL: (905) 910-2680 WEBSITE: www.kenadan.com/

**ARCHITECT & PRIME CONSULTANT**  
DIALOG  
35 JOHN STREET, SUITE 500  
TORONTO, ON M5V 2S8  
TEL: (416) 966-0220 WEBSITE: dialogdesign.ca

**STRUCTURAL ENGINEER**  
DIALOG

**MECHANICAL ENGINEER**  
DIALOG

**ELECTRICAL ENGINEER**  
DIALOG

**LANDSCAPE ARCHITECT**  
DIALOG

**CIVIL ENGINEER**  
MTE CONSULTANTS INC.  
1018 SUTTON DRIVE, UNIT A  
BURLINGTON, ON L7R 1B6  
TEL: (905) 639-2322 WEBSITE: mte85.com

**SECURITY**  
THE ATARIAN GROUP INC.  
288-180 WOODWARD DRIVE  
OTTAWA, ON K2K 2R7  
TEL: (613) 617-5999 WEBSITE: theatariangroup.com

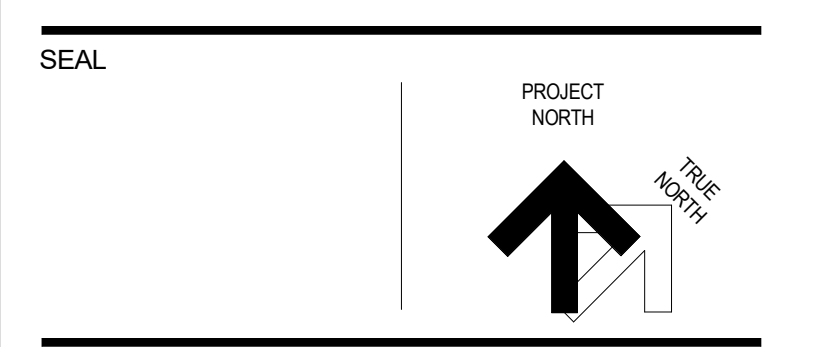
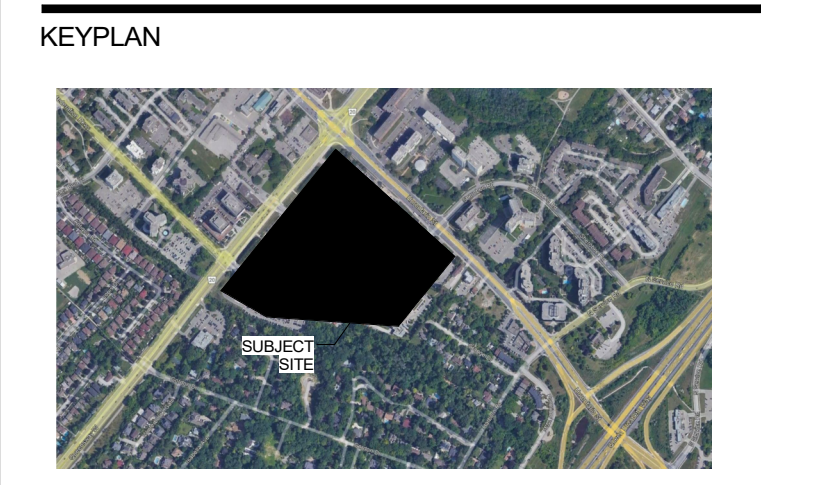
**SIGNAGE AND WAYFINDING**  
ENTRO  
33 HARBOUR SQUARE, SUITE 202  
TORONTO, ON M5J 2G2  
TEL: (416) 368-6868 WEBSITE: entro.com

**VIBRATION, NOISE, ACOUSTICS**  
THORNTON/MASETTI  
23366 REVELS AVENUE  
MISSISSAUGA, ON L5G 4S5  
TEL: (905) 271-1858 WEBSITE: thortontomasetti.com

**BUILDING CODE**  
LRI ENGINEERING INC.  
171 UNIVERSITY AVE, 3RD FLOOR, BOX 1  
TORONTO, ON M5H 1B3  
TEL: (416) 515-9331 WEBSITE: lri.ca

**VERTICAL TRANSPORTATION**  
SOBEMAN ENGINEERING INC.  
55 ST. CLAIR AVENUE WEST, SUITE 205  
TORONTO, ON M5V 2T7  
TEL: (416) 323-2133 WEBSITE: sobemanengineering.com

**HARDWARE**  
SPYDER  
35 HILDA RD  
WOODBRIDGE, ON L4H 3M5  
TEL: (847) 271-6499 WEBSITE: spyder.ca



THP M-SITE HOSPITAL PARKING STRUCTURE

MISSISSAUGA HOSPITAL  
100 QUEENSWAY WEST  
MISSISSAUGA, ONTARIO  
L5B 1B8

SITE PLAN NEW CONSTRUCTION - PART 3

DRAWN: Aulder CHECKED: Checkr  
PLOT DATE: 2/24/2022 2:12:06 PM

A123

C:\Rev\Local Files\DLG\_2005572\_AR\_THP\_M\_PARKING\_sbsncrnt