KEY PLAN

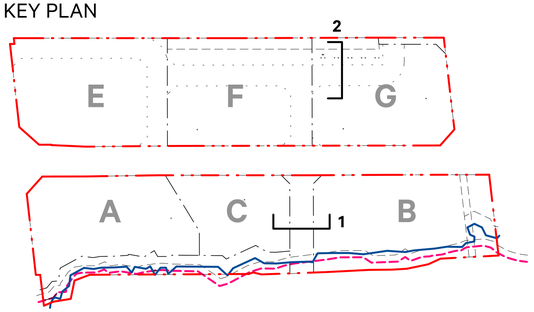

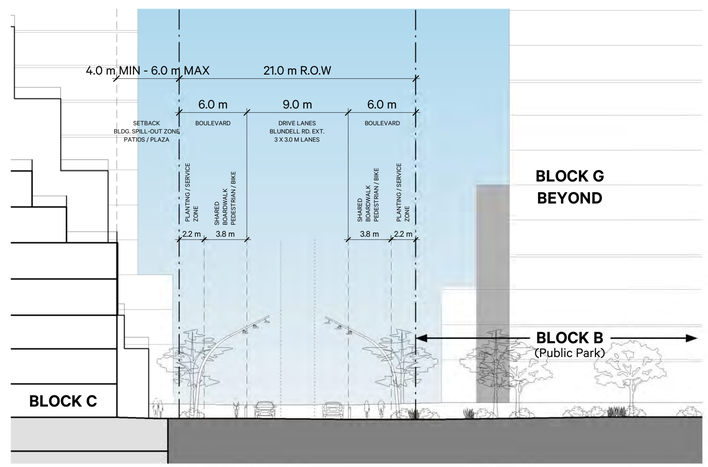

01 A062 Blundell Rd Extension, through Block C & Park
1 : 250

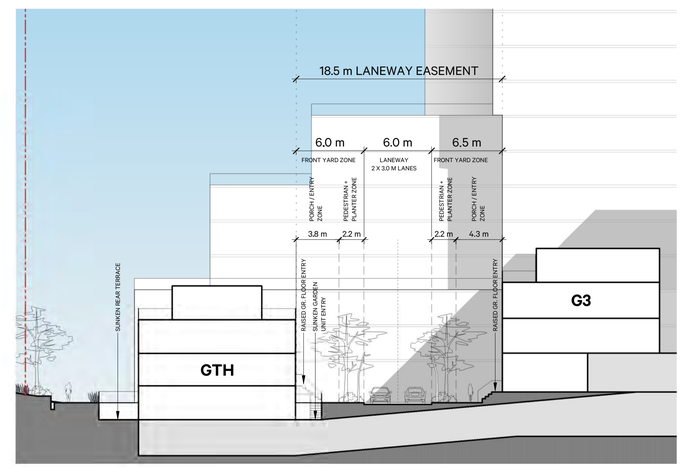

02 A062 Laneway, through Townhomes & Block G
1 : 250

COPYRIGHT RESERVED. THIS DESIGN AND DRAWINGS ARE THE EXCLUSIVE PROPERTY OF THE DESIGNER AND CANNOT BE USED FOR ANY PURPOSE WITHOUT THE WRITTEN CONSENT OF THE DESIGNER.

THIS DRAWING IS NOT TO BE USED FOR CONSTRUCTION UNTIL ISSUED FOR THAT PURPOSE BY THE DESIGNER.

PRIOR TO COMMENCEMENT OF THE WORK THE CONTRACTOR SHALL VERIFY ALL DIMENSIONS, DATUMS AND LEVELS TO IDENTIFY ANY ERRORS AND OMISSIONS; ASCERTAIN ANY DISCREPANCIES BETWEEN THIS DRAWING AND THE FULL CONTRACT DOCUMENTS; AND BRING THESE ITEMS TO THE ATTENTION OF THE OWNERS FOR CLARIFICATION.

NO.	DATE	REVISION/ COMMENT
1	2022-07-29	Issued for ZBA/OPA

NOTES

SvN
110 Adelaide St. E.
Toronto, ON
M5C 1K9
info@svn-ap.com
416.593.6499
ONTARIO ASSOCIATION OF ARCHITECTS
ANDREW SINCLAIR
LICENCE
9557

DUNDAS & MATTAWA
1580-1590 and 1650 Dundas Street East
Mississauga, Ontario
Hazelview Investments

RIGHT OF WAY SECTIONS - BLUNDELL ROAD & PRIVATE LANEWAY

PROJECT	42075_1	DRAWN	SvN
SCALE	As indicated	CHECKED	SvN
DATE	06/08/21	PLOTTED	2022-07-26 12:45:47 PM

A062