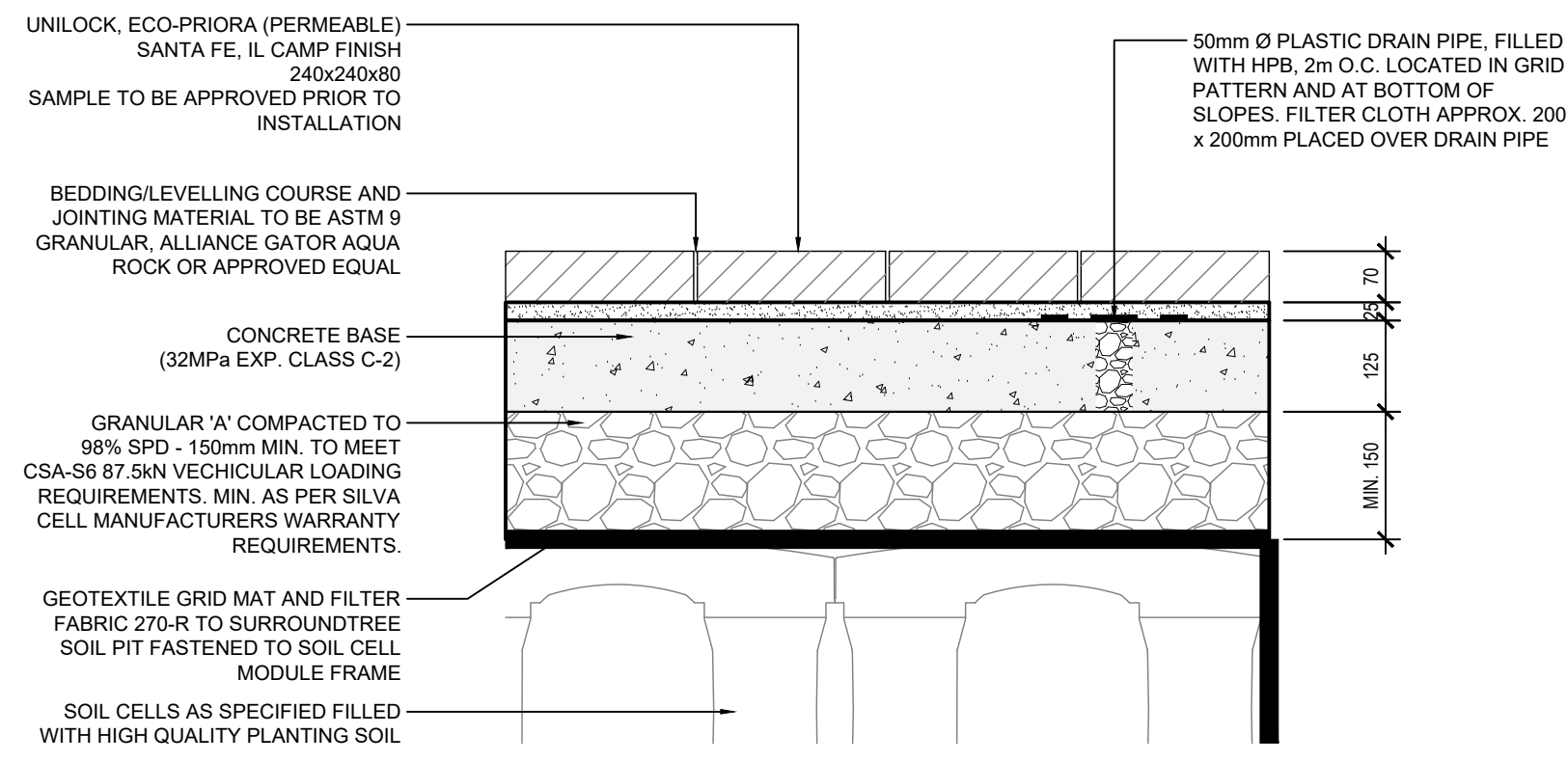


CONTRACTOR SHALL CHECK ALL DIMENSIONS ON THE WORK AND REPORT ANY DISCREPANCY TO THE LANDSCAPE ARCHITECT BEFORE PROCEEDING. ALL DRAWINGS AND SPECIFICATIONS ARE THE PROPERTY OF THE LANDSCAPE ARCHITECT AND MUST BE RETURNED AT THE COMPLETION OF THE WORK. THIS DRAWING IS NOT TO BE USED FOR CONSTRUCTION UNTIL SIGNED BY THE LANDSCAPE ARCHITECT.

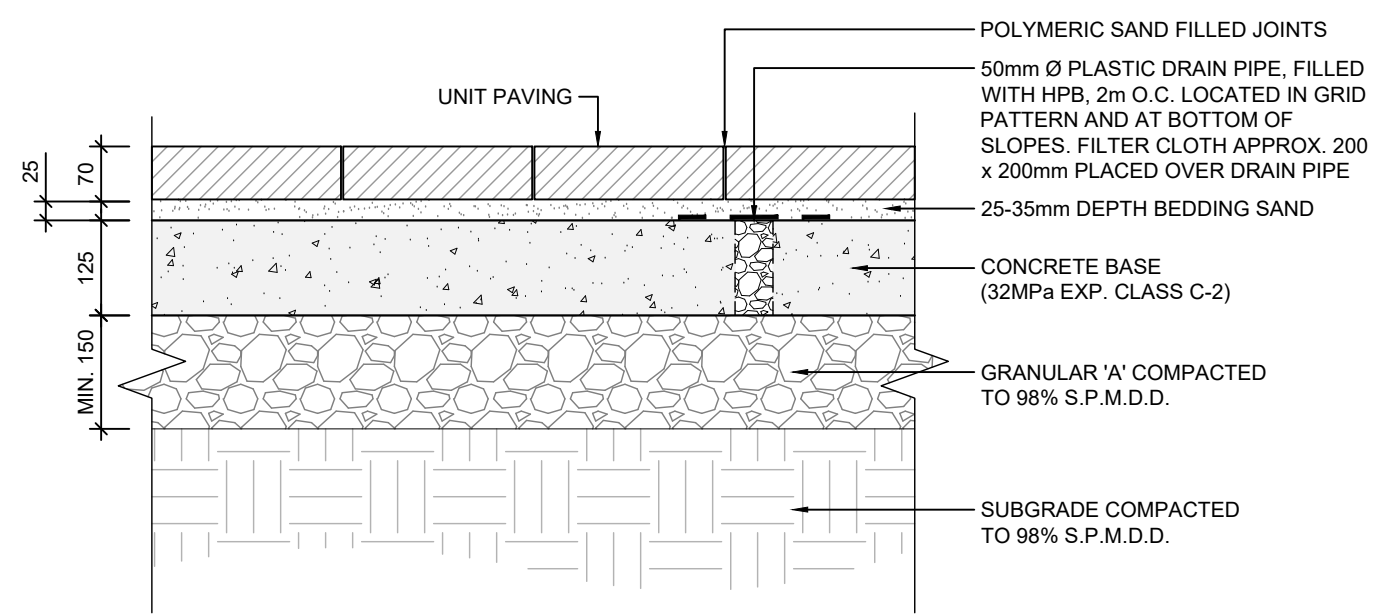
**KEY MAP**

**LEGEND**



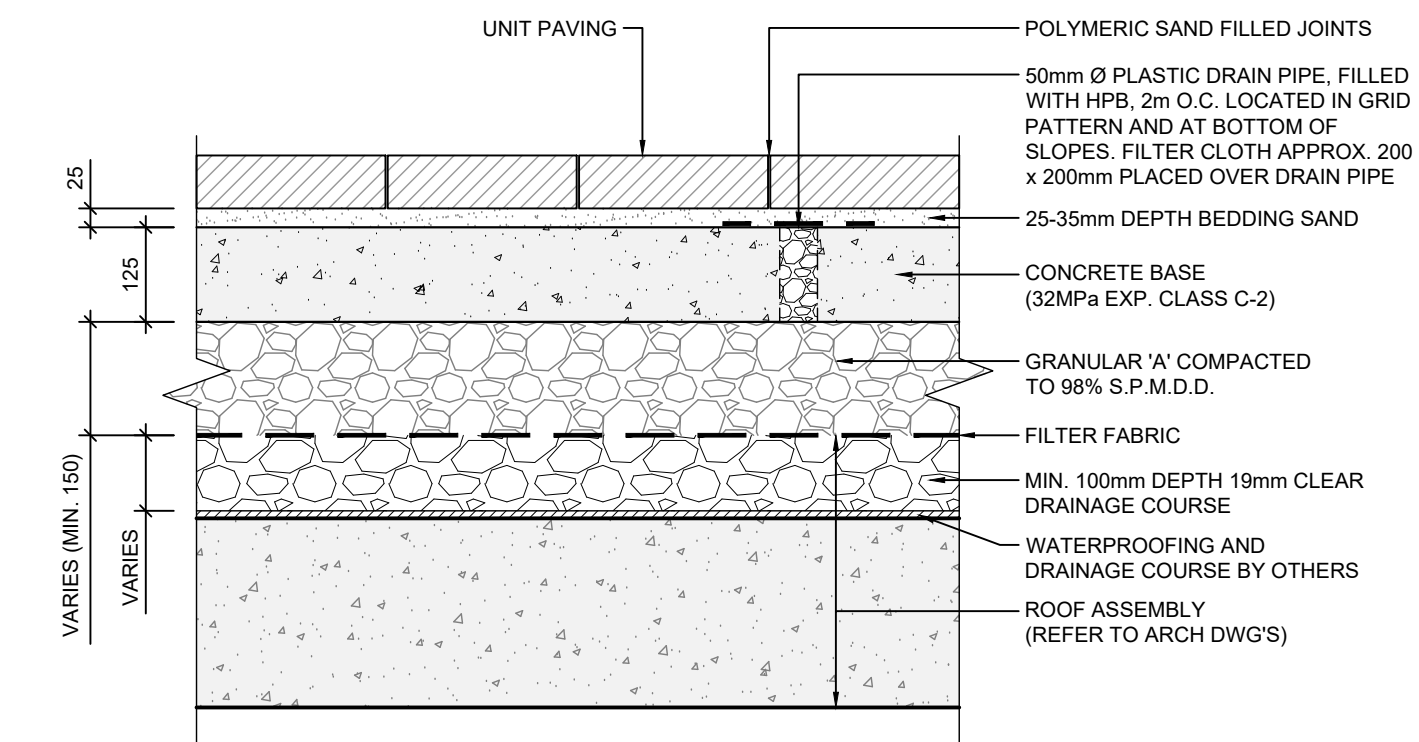
**1 LIGHT-DUTY PAVER ON SOIL CELL**

Scale: 1:10



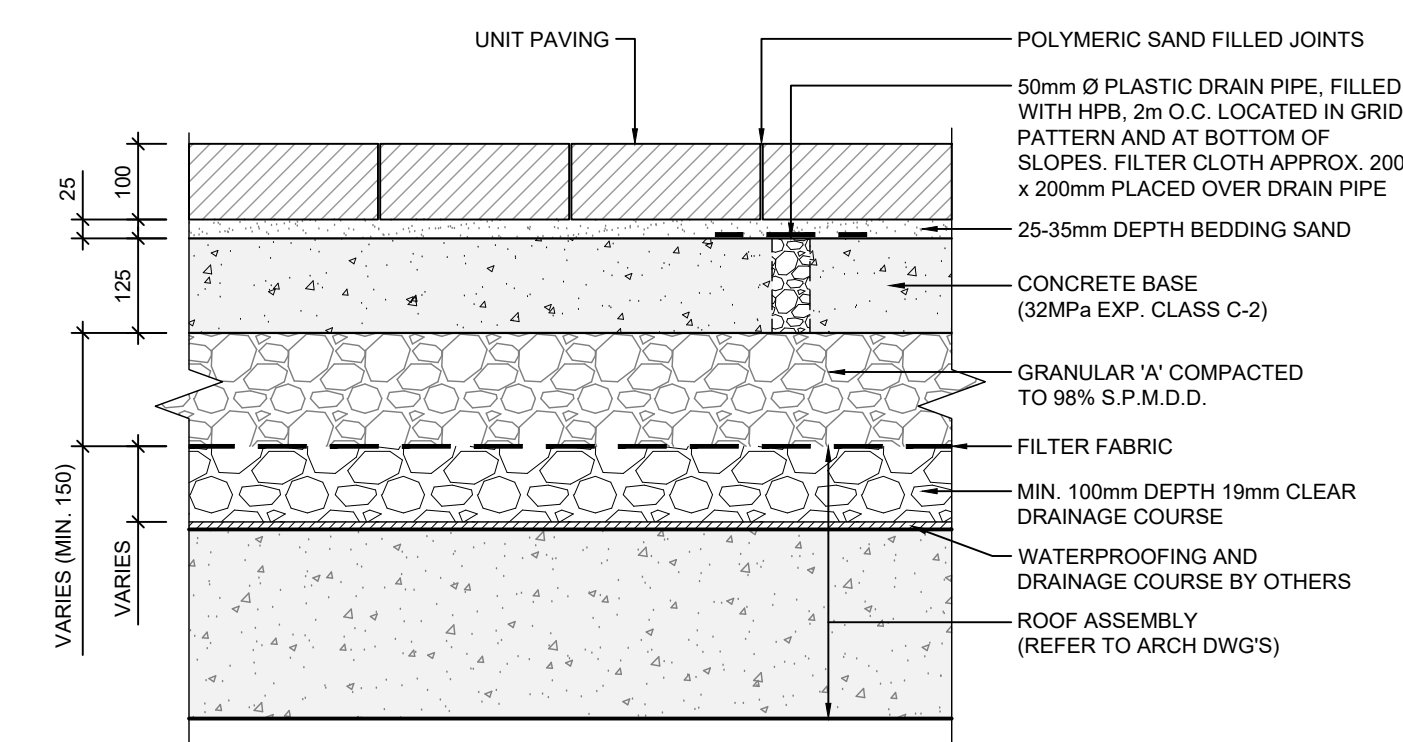
**3 LIGHT-DUTY PAVER ON GRADE**

Scale: 1:10



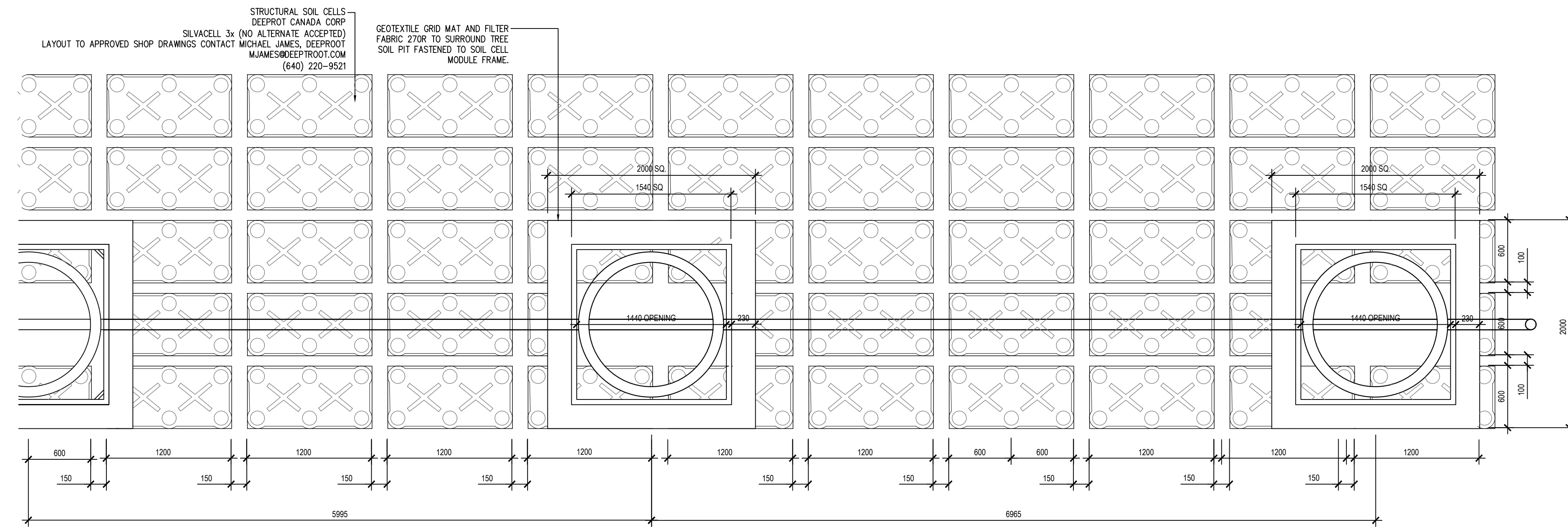
**4 LIGHT-DUTY PAVER ON SLAB**

Scale: 1:10



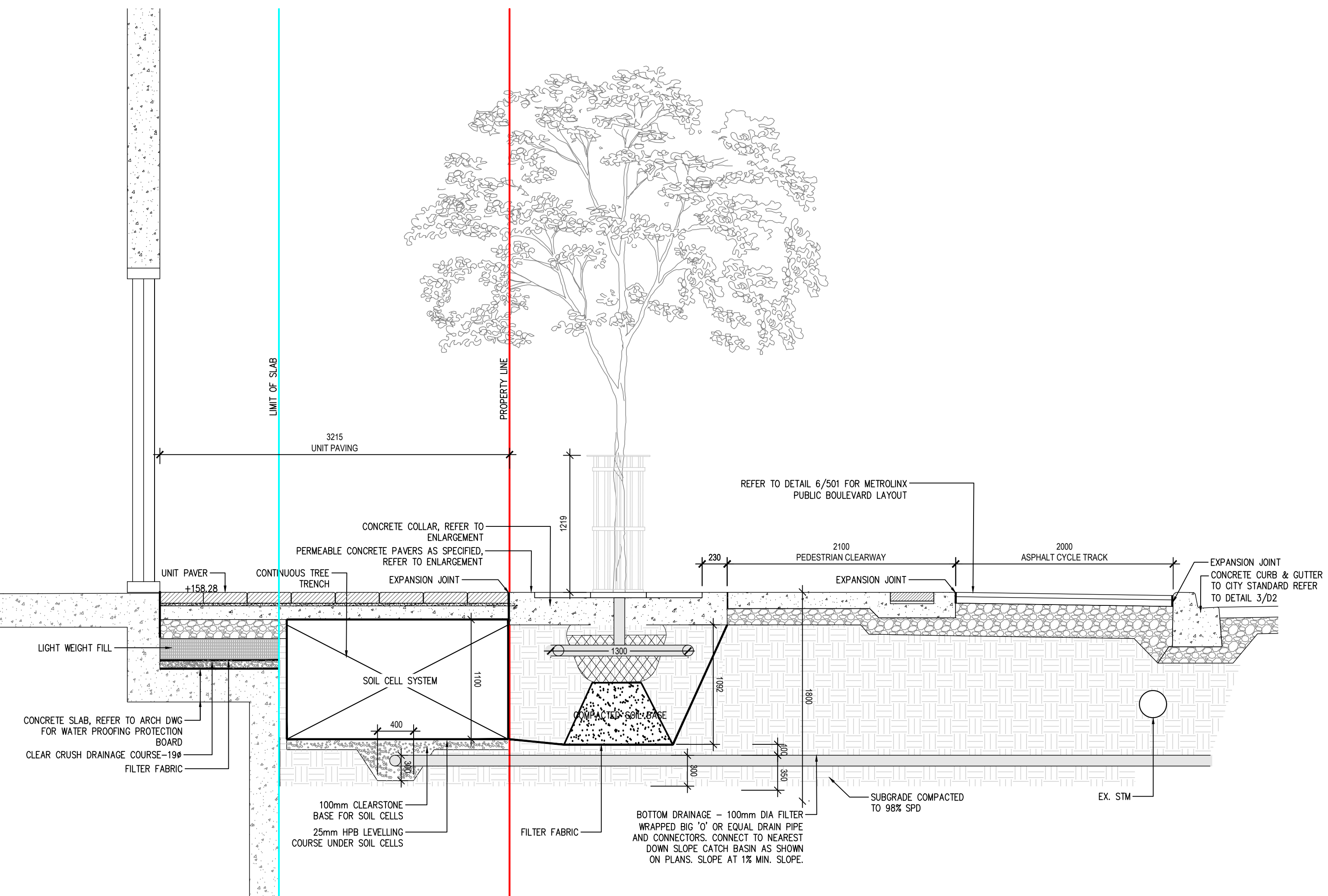
**5 HEAVY-DUTY PAVER ON SLAB**

Scale: 1:10



**2 SOIL CELL PLAN VIEW**

Scale: 1:30




**6 SECTION THROUGH TREE GRATE AND PUBLIC BOULEVARD**

Scale: 1:30

**REVISIONS**

No.	Description	Date
1	Issued for ZBA	Jul. 09/24

**CITY APPROVAL STAMP**



421 RONCESVALLES AVENUE, TORONTO, ON M4R 2N1 CANADA  
T 416.340.8700 F 416.340.7100 [NAKDESIGNSTRATEGIES.COM](http://NAKDESIGNSTRATEGIES.COM)

**PROJECT**

**3115 HURONTARIO STREET**  
Mississauga, Ontario

**OWNER**

**CLEARBROOK DEVELOPMENT Ltd.**

**TITLE**

**LANDSCAPE DETAILS**

DATE: MAY. 16/22  
SCALE: AS SHOWN  
DRAWN: HK  
CHECKED: RN  
JOB NO.: 22-106

**SHEET**  
**L502**