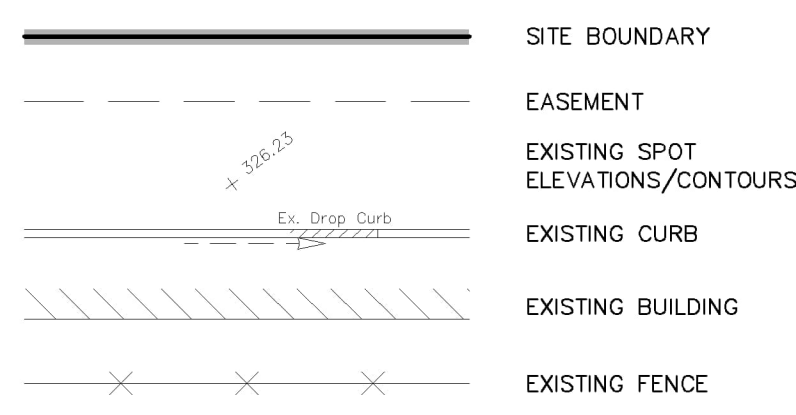
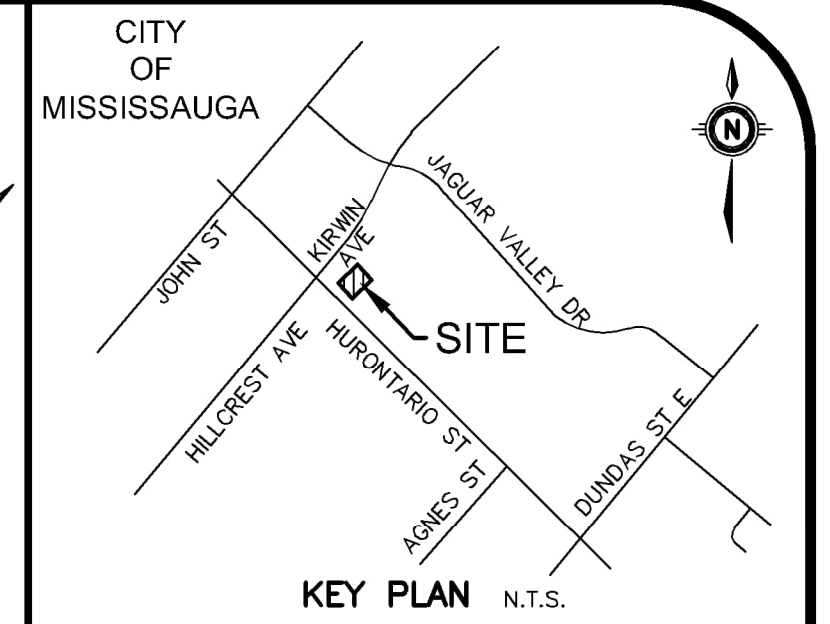
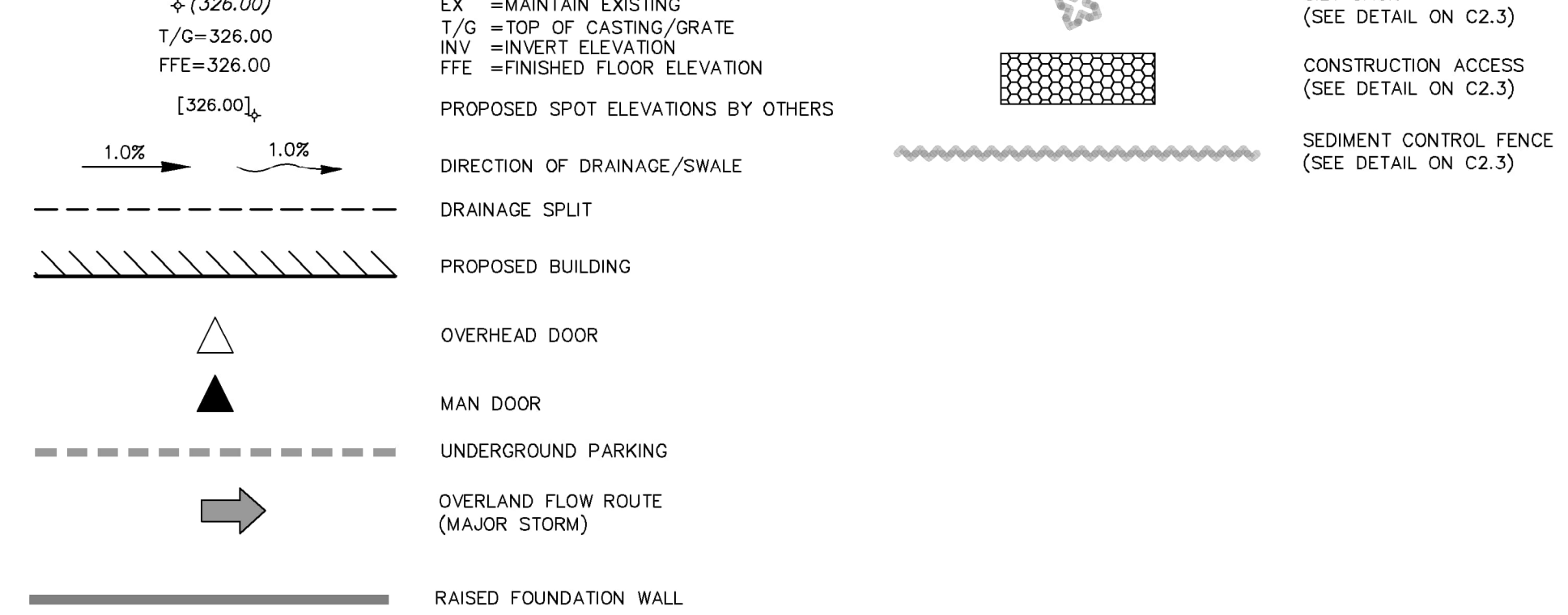


P:\50347\200\50347-200-C2 MTE FILE PATH: July 9, 2024 - 2:46:51 PM - Plotted By: Tao Liao

LEGEND OF EXISTING FEATURES



LEGEND OF PROPOSED FEATURES



GEODETIC BM ELEV. = 123.221m
SITE BENCHMARK ELEV. = m

UNDERLYING PROPOSED GRADING WORKS FOR 3085 HURONTARIO STREET BY URBANTECH FOR SPA AND ZSA -DWG NO. GR-1 "PRELIMINARY GRADING PLAN" -PROJECT NO. 20-653, AUGUST 2023

NOTE TO CONTRACTOR : DO NOT SCALE DRAWINGS. CONTRACTORS MUST CHECK AND VERIFY ALL DIMENSIONS AND REPORT ANY DISCREPANCIES TO THE ENGINEER BEFORE PROCEEDING WITH THE WORK.

- 1. PROPERTY-LINE IS APPROXIMATE ONLY.
2. EXISTING TOPOGRAPHICAL INFORMATION PROVIDED BY R-PE SURVEYING LTD.
3. INVERTS DENOTED WITH "A" ARE TAKEN FROM AS-RECORDED PLAN AND PROFILE DRAWINGS COMPLETED BY REGION OF PEEL AND ARE CONSIDERED APPROXIMATE ONLY.
4. THIS PLAN IS PART OF A SET OF PLANS WHICH COMPRISE OF THE FOLLOWING: C2.1, C2.2, C2.3 AND THE FSR AND SWM REPORT.

Table with 3 columns: No., REVISION, and BY. Includes revision history for 2024-07-09 and 2022-09-12.

MTE Engineers, Scientists, Surveyors logo and contact information (905-639-2552).

Licensed Professional Engineer G.P. BERENYI, 100058712, 2024-07-09, Mississauga, Ontario.

CLIENT CLEARBROOK DEVELOPMENT LTD. 80 FRONT ST E SUITE 506 TORONTO

PROJECT 3115 HURONTARIO ST MISSISSAUGA
DRAWING PRELIMINARY SITE GRADING & ESC PLAN
Project Manager G. BERENYI, Project No. 50347-200, Design By CNF, Drawn By LXQ, Surveyed By OTHERS, Date Jun.03/22, Scale 1:150, Sheet 1 of 3.

