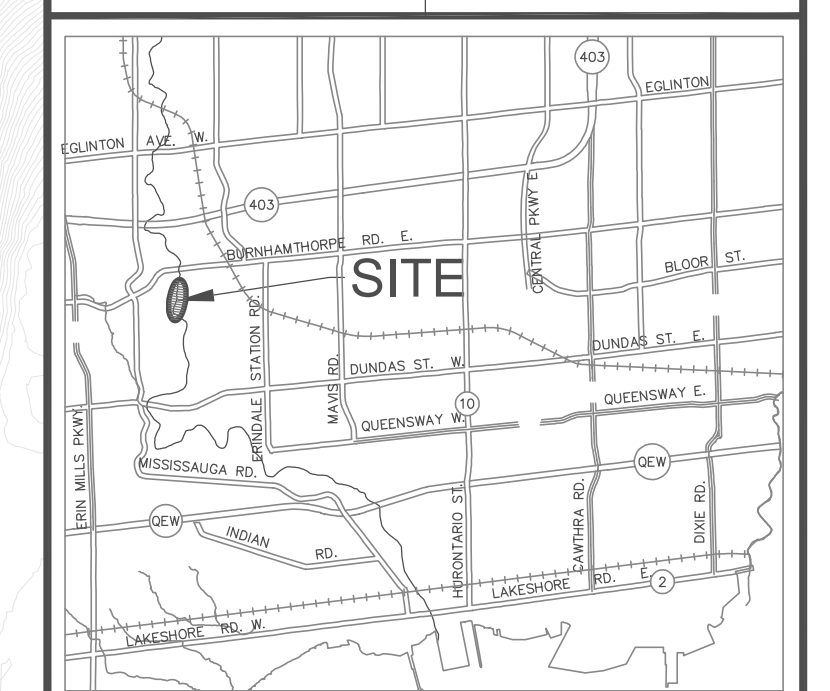


2	R.A.	27/02/2023	ISSUED FOR REVIEW	RA
1	R.A.	30/10/2022	ISSUED FOR REVIEW	RA
NO.	BY	DDMMYY	REVISIONS	CHECKED

**LEGEND**

	PROPERTY/BUILDING LINE
	WATERCOURSE
	TOP OF BANK
	EXISTING CONTOUR
	SANITARY SEWER
	STORM SEWER
	WATERMAIN
	EXISTING TRAIL



KEY PLAN  
N.T.S.



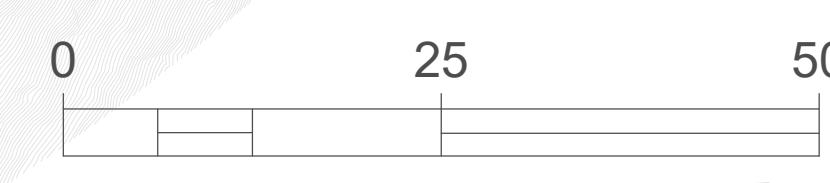
Project Name:  
**Credit River Erosion Control  
From Dundas Street West to Hwy 403**

Drawing Title:  
**ASHINGTON COURT RETAINING WALL  
ALTERNATIVE 1 - DO NOTHING**

DRAWN BY:	P.S.	CHECKED BY:	R.A.	PROJECT NO.	XX XXX XXXX
DESIGNED BY:	R.A.	CHECKED BY:		DWG. NO.	GP-1
SCALE:	1:600	DATE:	FEB. 27, 2023	SHEET NO.	1 OF 3

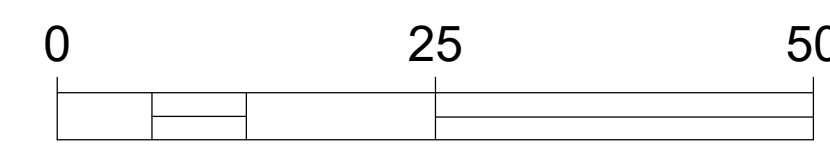
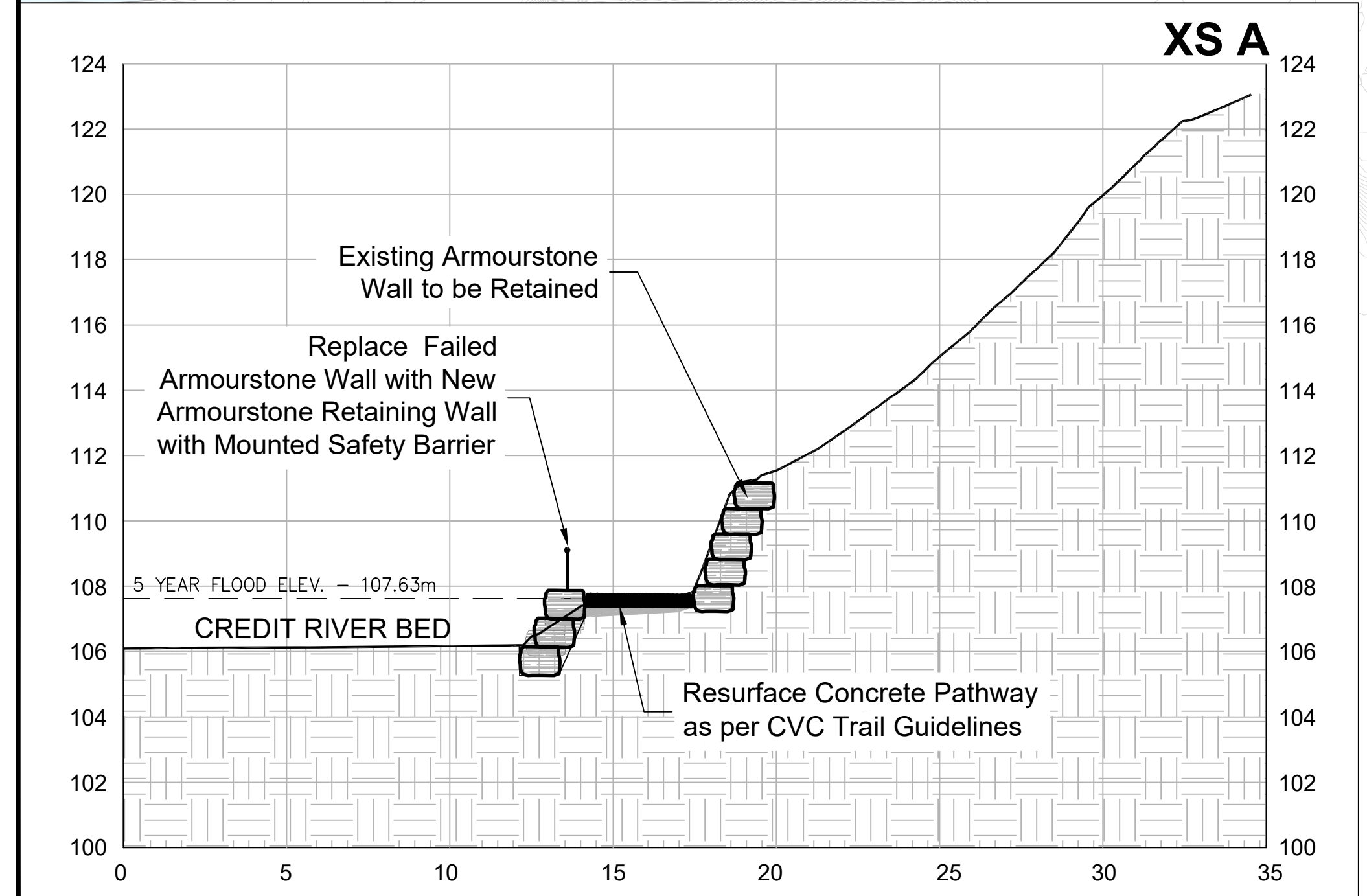
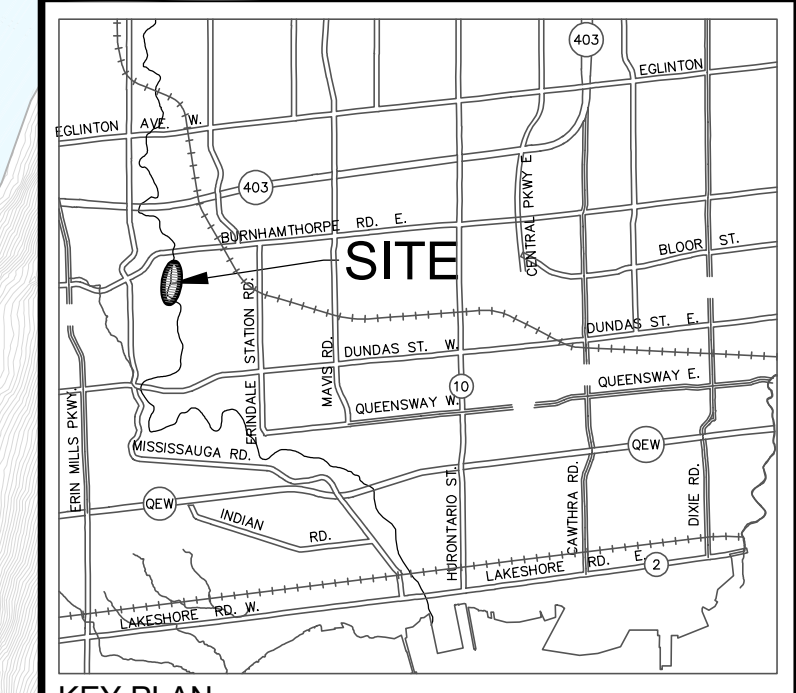
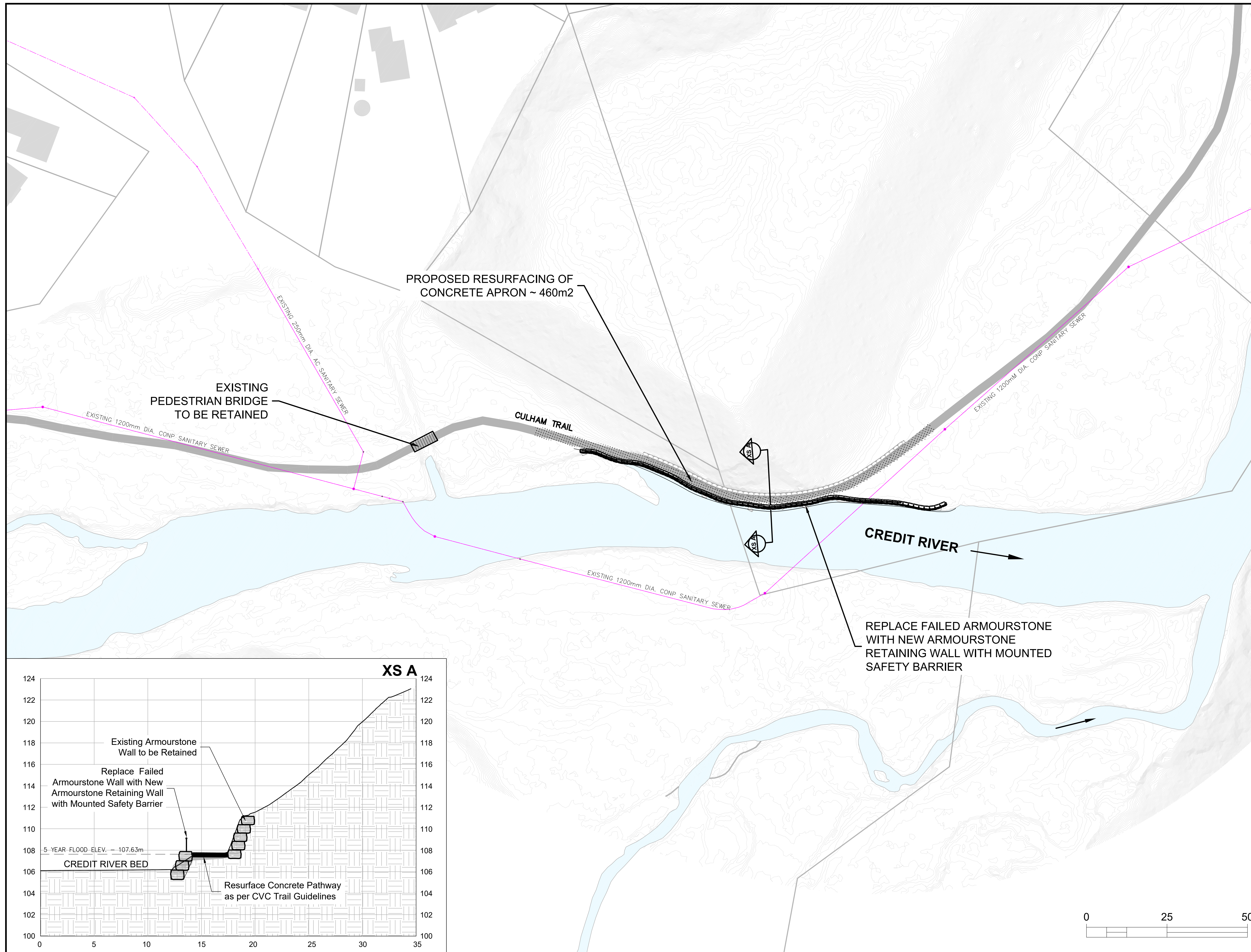


**FADING ARMOURSTONE WALL AND  
DETERIORATED ASPHALT TRAIL**



3	R.A.	12/04/2023	ISSUED FOR REVIEW	RA
2	R.A.	27/02/2023	ISSUED FOR REVIEW	RA
1	R.A.	30/10/2022	ISSUED FOR REVIEW	RA
NO.	BY	DDMMYY	REVISIONS	CHECKED

LEGEND	
	PROPERTY/ BUILDING LINE
	WATERCOURSE
	TOP OF BANK
	EXISTING CONTOUR
	SANITARY SEWER
	STORM SEWER
	WATERMAIN
	EXISTING TRAIL



Project Name:  
**Credit River Erosion Control  
From Dundas Street West to Hwy 403**

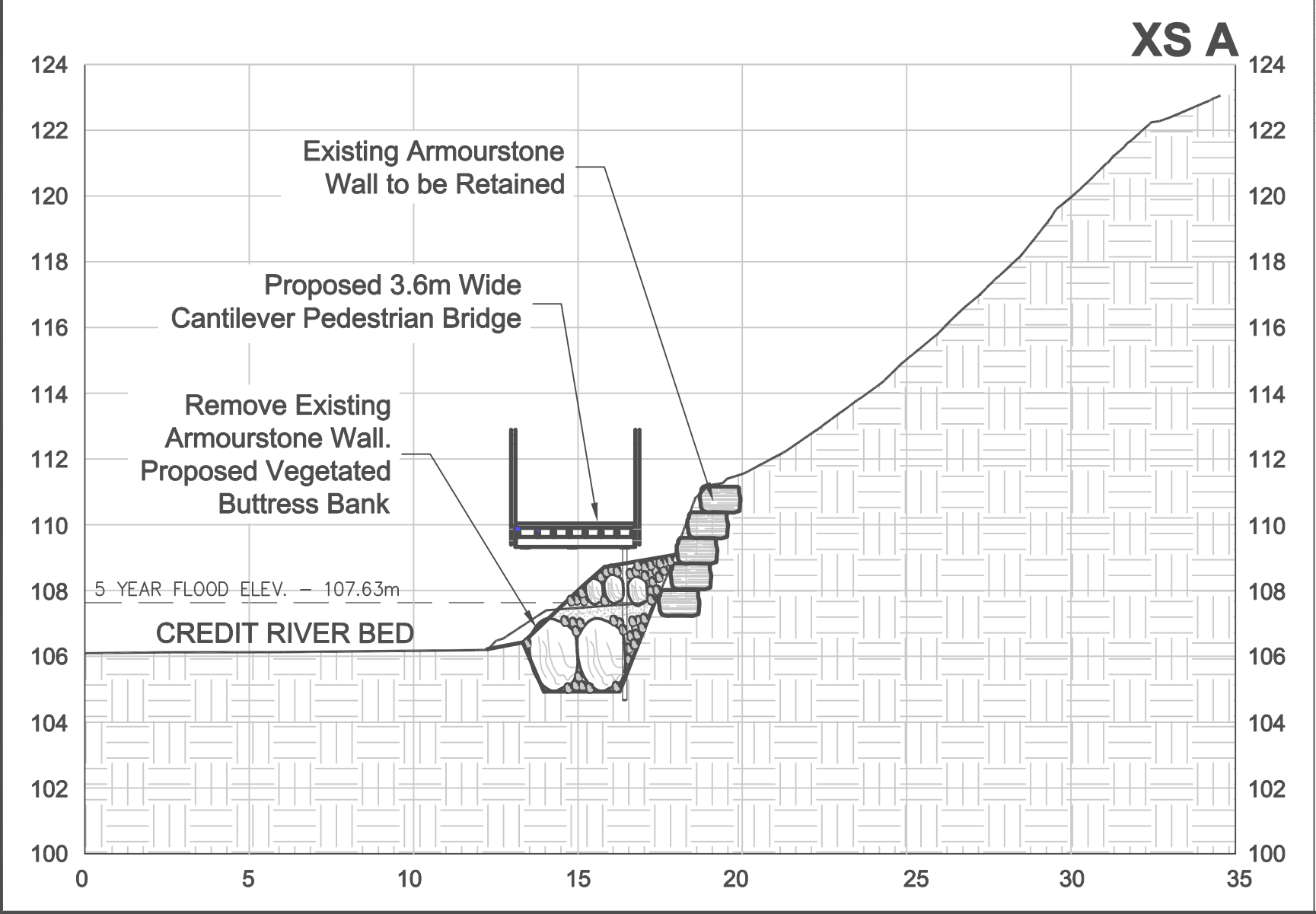
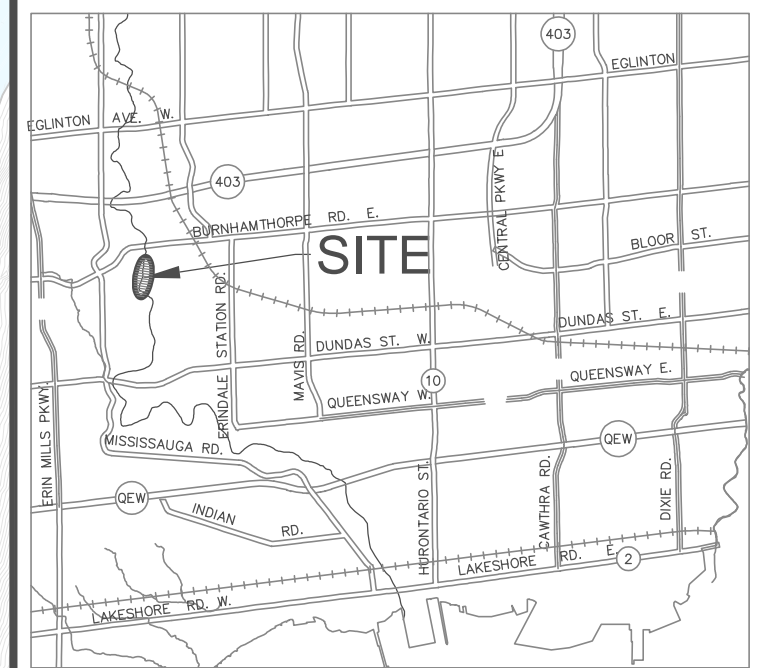
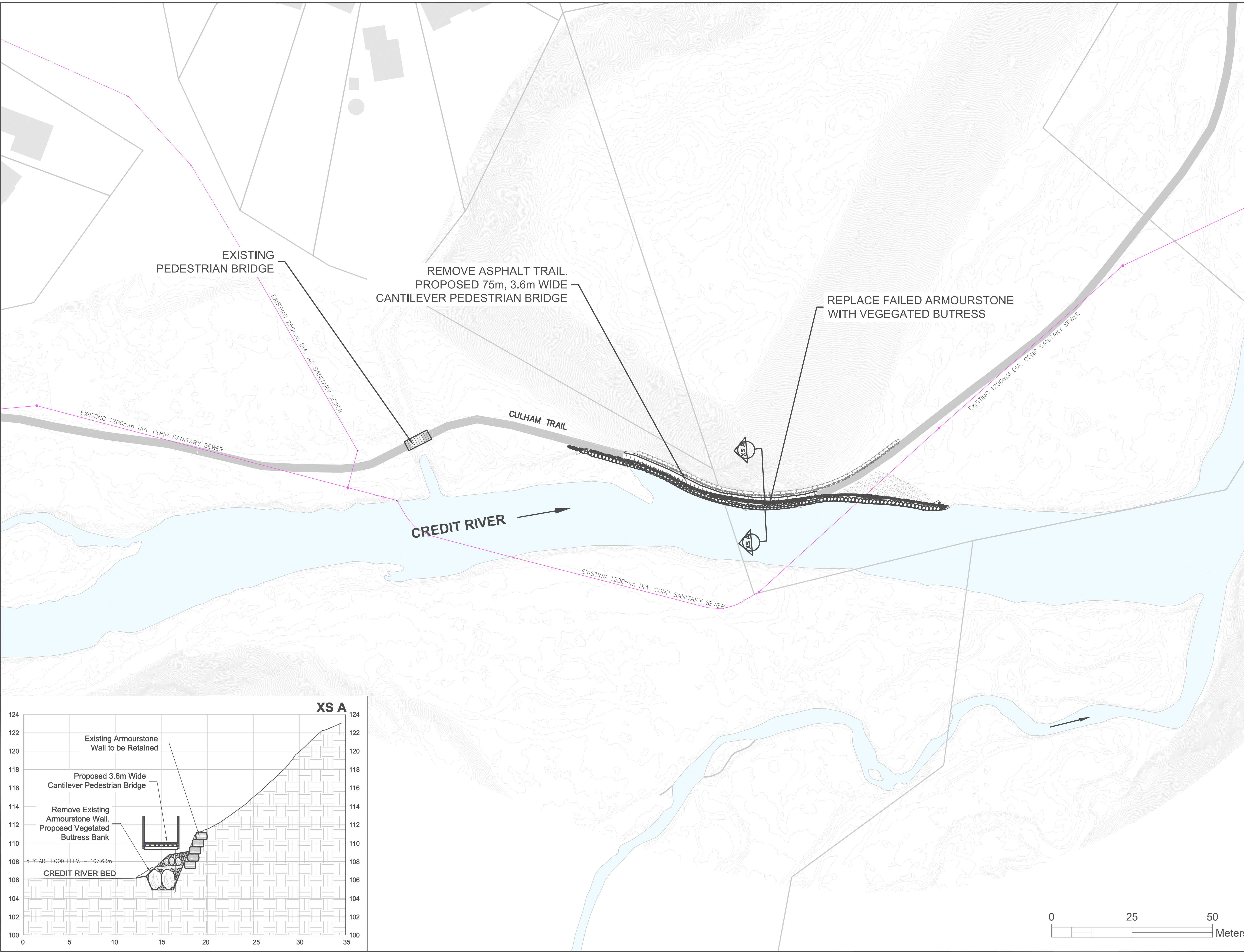
Drawing Title:  
**ASHINGTON COURT RETAINING WALL  
ALTERNATIVE 2 - ARMOURSTONE WALL  
AND TRAIL RESURFACING**

DRAWN BY:	P.S.	CHECKED BY:	R.A.	PROJECT NO.	XX XXX XXXX
DESIGNED BY:	R.A.	CHECKED BY:		DWG. NO.	GP-2
SCALE:	1:600	DATE:	APRIL 12, 2023	SHEET NO.	2 OF 3

2	R.A.	27/02/2023	ISSUED FOR REVIEW	RA
1	R.A.	30/10/2022	ISSUED FOR REVIEW	RA
NO.	BY	DDMMYY	REVISIONS	CHECKED

**LEGEND**

	PROPERTY/BUILDING LINE
	WATERCOURSE
	TOP OF BANK
	EXISTING CONTOUR
	SANITARY SEWER
	STORM SEWER
	WATERMAIN
	EXISTING TRAIL



Project Name: **Credit River Erosion Control From Dundas Street West to Hwy 403**

Drawing Title: **ASHINGTON COURT RETAINING WALL ALTERNATIVE 3 - VEGETATED BUTTRESS AND CANTILEVER BRIDGE**

DRAWN BY:	P.S.	CHECKED BY:	R.A.	PROJECT NO.	XX XXX XXXX
DESIGNED BY:	R.A.	CHECKED BY:		DWG. NO.	GP-3
SCALE:	1:600	DATE:	FEB. 27, 2023	SHEET NO.	3 OF 3



2	R.A.	27/02/2023	ISSUED FOR REVIEW	RA
1	R.A.	30/10/2022	ISSUED FOR REVIEW	RA
NO.	BY	DDMMYY	REVISIONS	CHECKED

**LEGEND**

	PROPERTY/BUILDING LINE
	WATERCOURSE
	TOP OF BANK
	EXISTING CONTOUR
	SANITARY SEWER
	STORM SEWER
	WATERMAIN
	EXISTING TRAIL

**ACTIVE SLOPE EROSION**



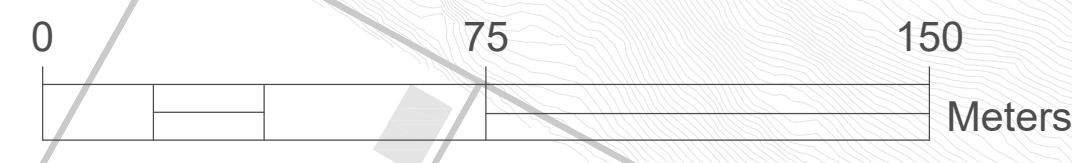
ACTIVE SLOPE EROSION



Project Name: **Credit River Erosion Control From Dundas Street West to Hwy 403**

Drawing Title: **SUMMIT COURT SLOPE ALTERNATIVE 1 - DO NOTHING**

DRAWN BY:	P.S.	CHECKED BY:	R.A.	PROJECT NO.	XX XXX XXXX
DESIGNED BY:	R.A.	CHECKED BY:		DWG. NO.	GP-1
SCALE:	1:500	DATE:	FEB. 27, 2023	SHEET NO.	1 OF 3

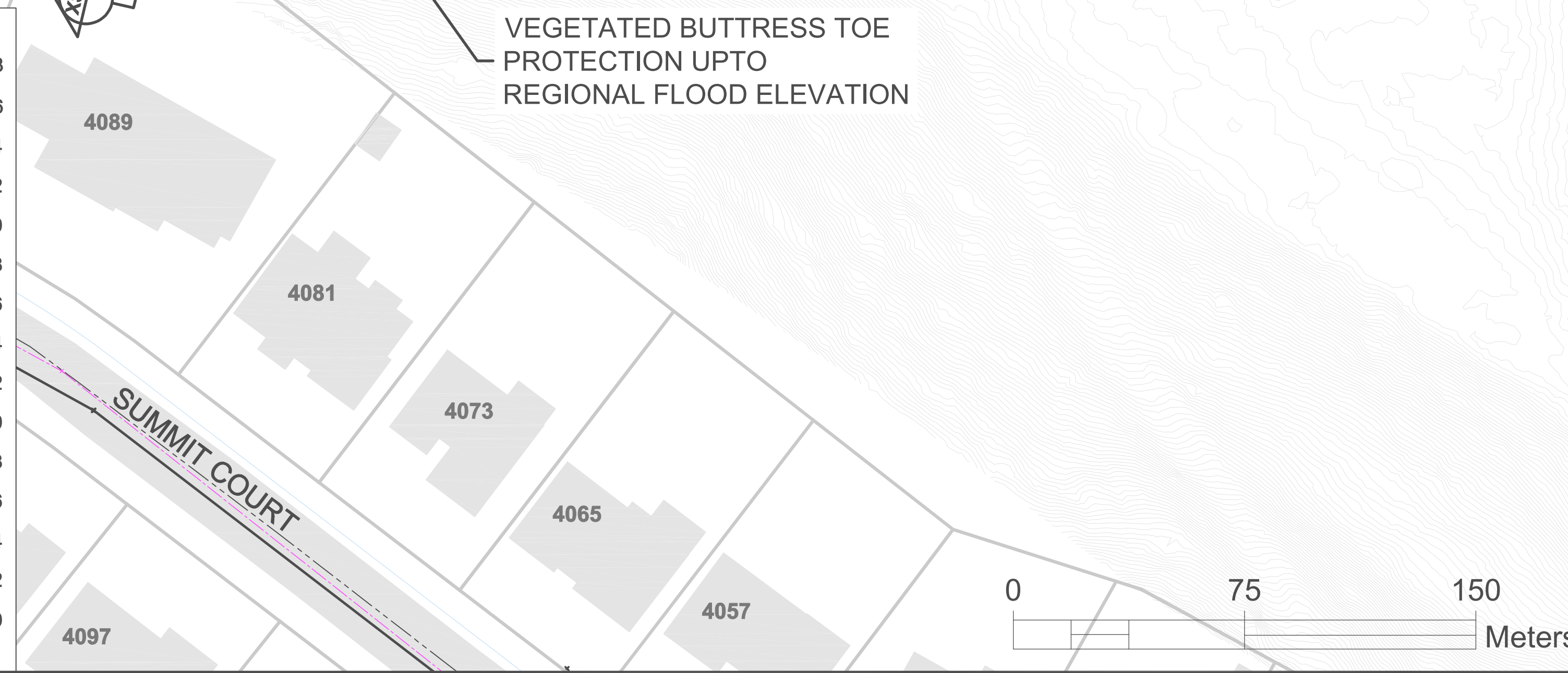
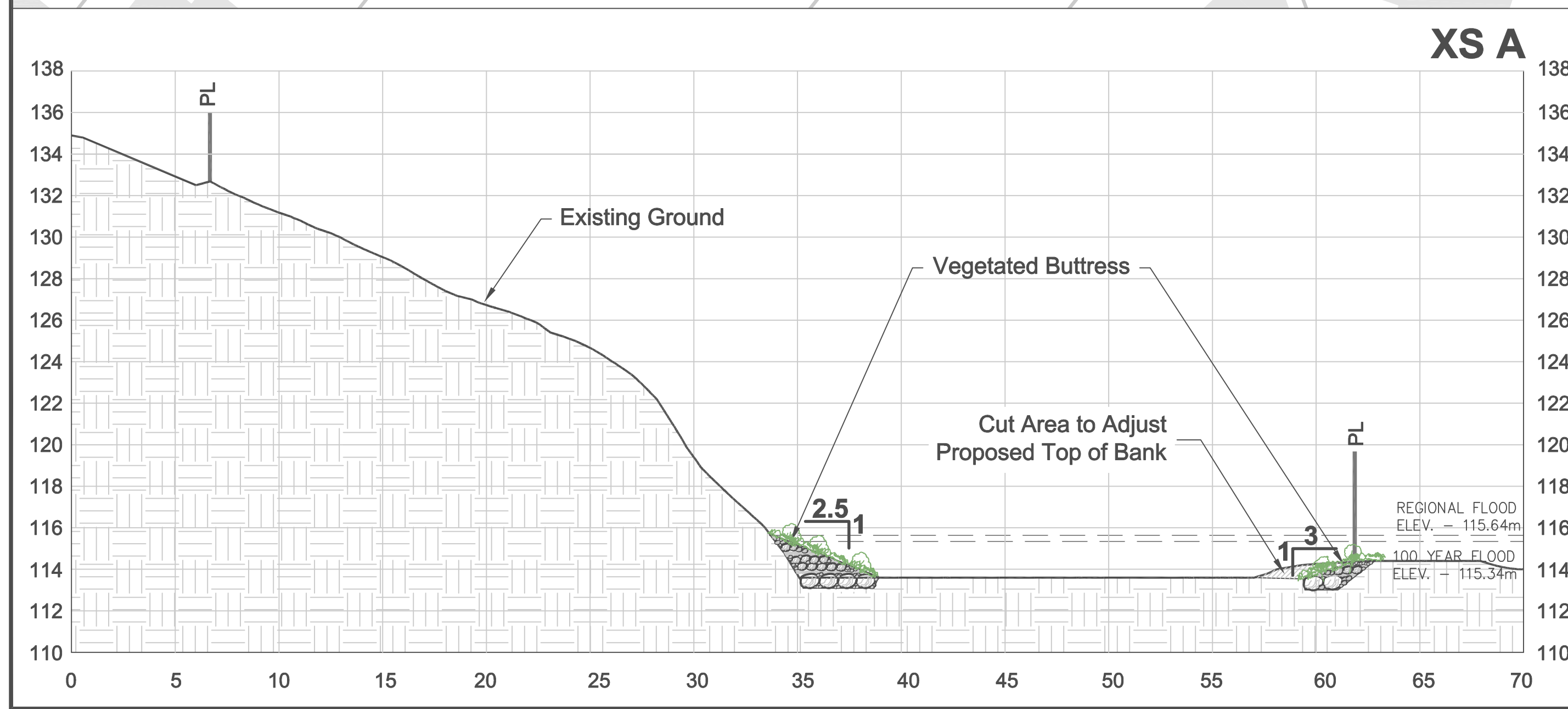
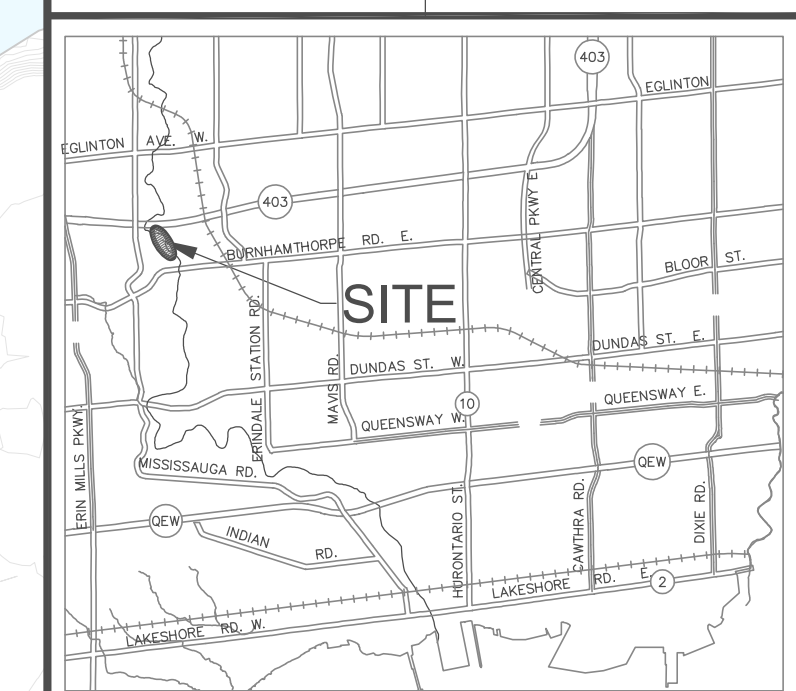




2	R.A.	27/02/2023	ISSUED FOR REVIEW	RA
1	R.A.	30/10/2022	ISSUED FOR REVIEW	RA
NO.	BY	DDMMYY	REVISIONS	CHECKED

**LEGEND**

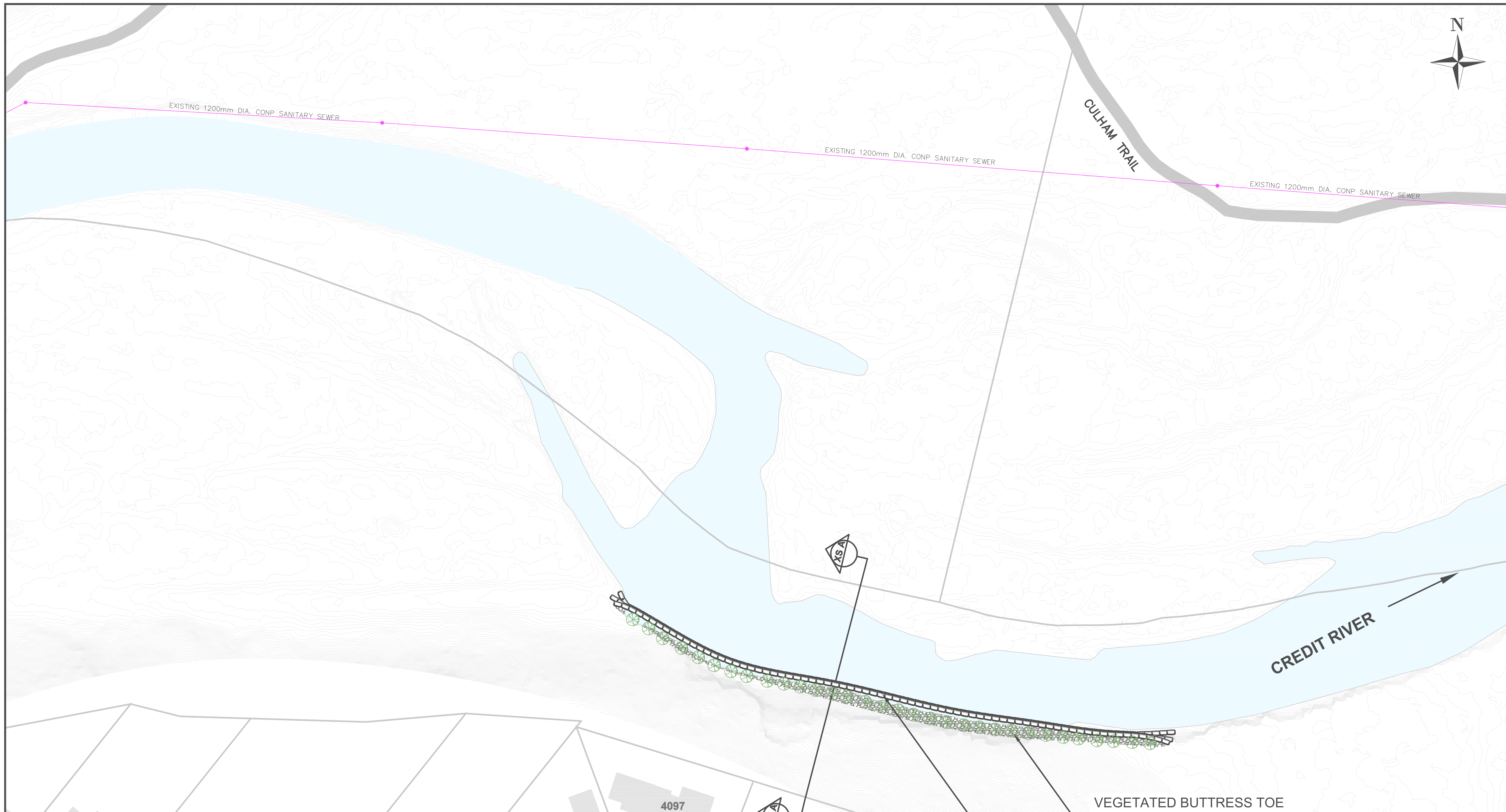
- PROPERTY/BUILDING LINE
- WATERCOURSE
- TOP OF BANK
- EXISTING CONTOUR
- SANITARY SEWER
- STORM SEWER
- WATERMAIN
- EXISTING TRAIL



Project Name: **Credit River Erosion Control From Dundas Street West to Hwy 403**

Drawing Title: **SUMMIT COURT SLOPE ALTERNATIVE 2 - VEGETATED BUTTRESS & CHANNEL REALIGNMENT**

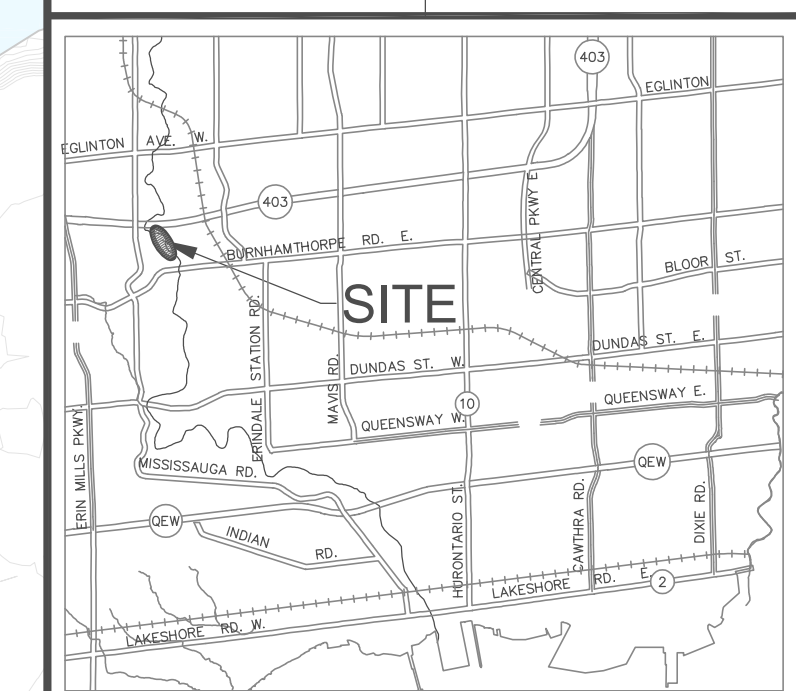
DRAWN BY: P.S.	CHECKED BY: R.A.	PROJECT NO. XX XXX XXXX
DESIGNED BY: R.A.	CHECKED BY:	DWG. NO. GP-1
SCALE: 1:500	DATE: FEB. 27, 2023	SHEET NO. 2 OF 3



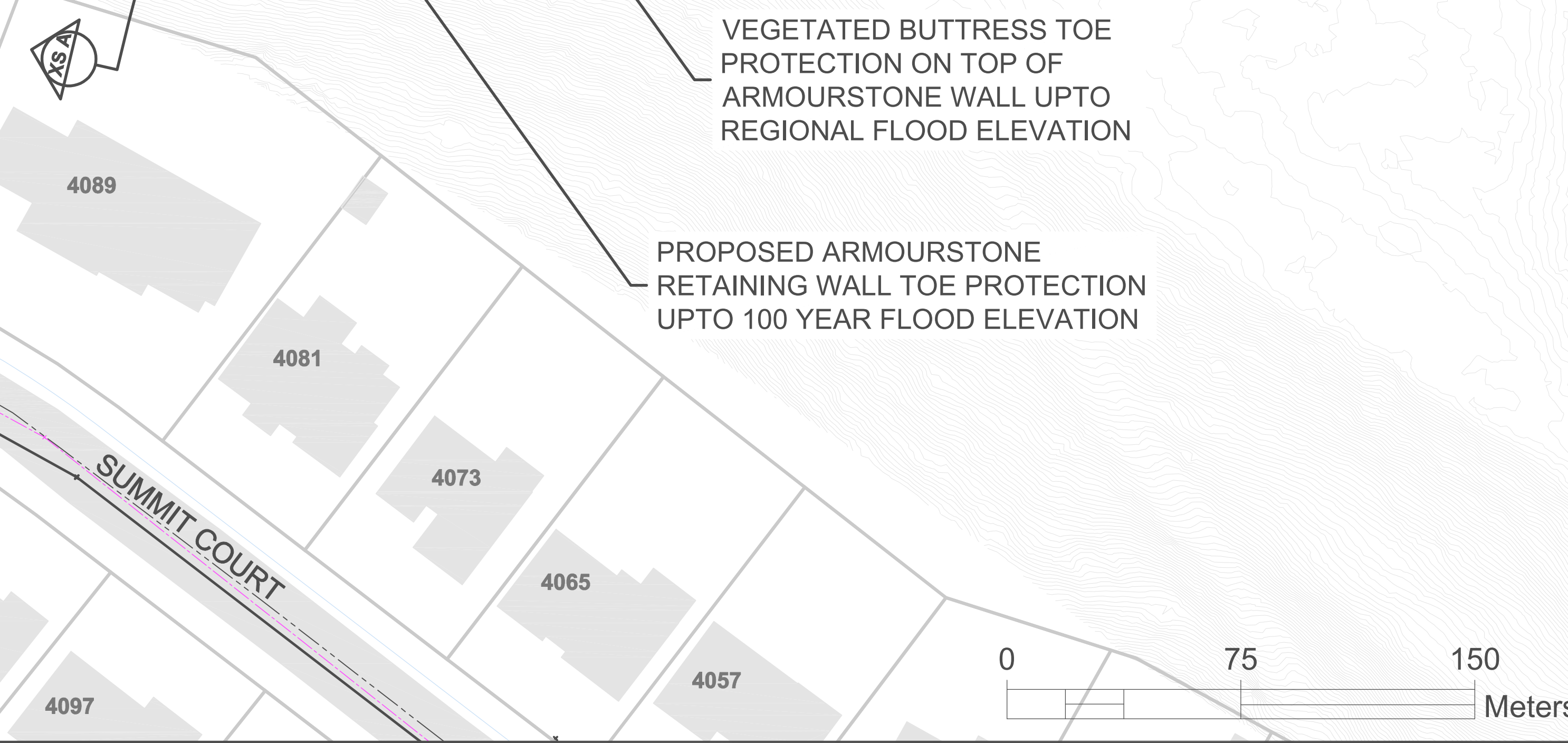
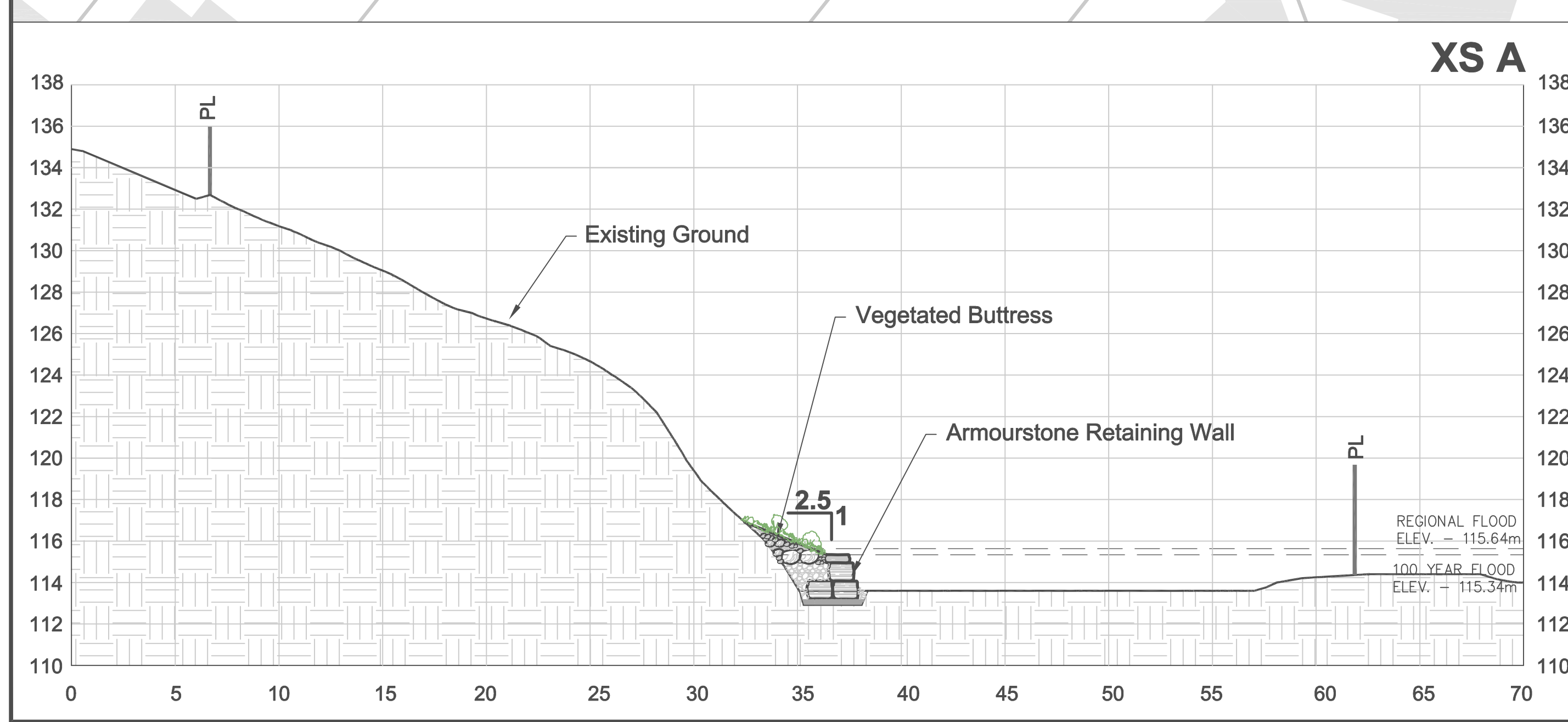
2	R.A.	27/02/2023	ISSUED FOR REVIEW	RA
1	R.A.	30/10/2022	ISSUED FOR REVIEW	RA
NO.	BY	DDMMYY	REVISIONS	CHECKED

**LEGEND**

- PROPERTY/BUILDING LINE
- WATERCOURSE
- TOP OF BANK
- EXISTING CONTOUR
- SANITARY SEWER
- STORM SEWER
- WATERMAIN
- EXISTING TRAIL



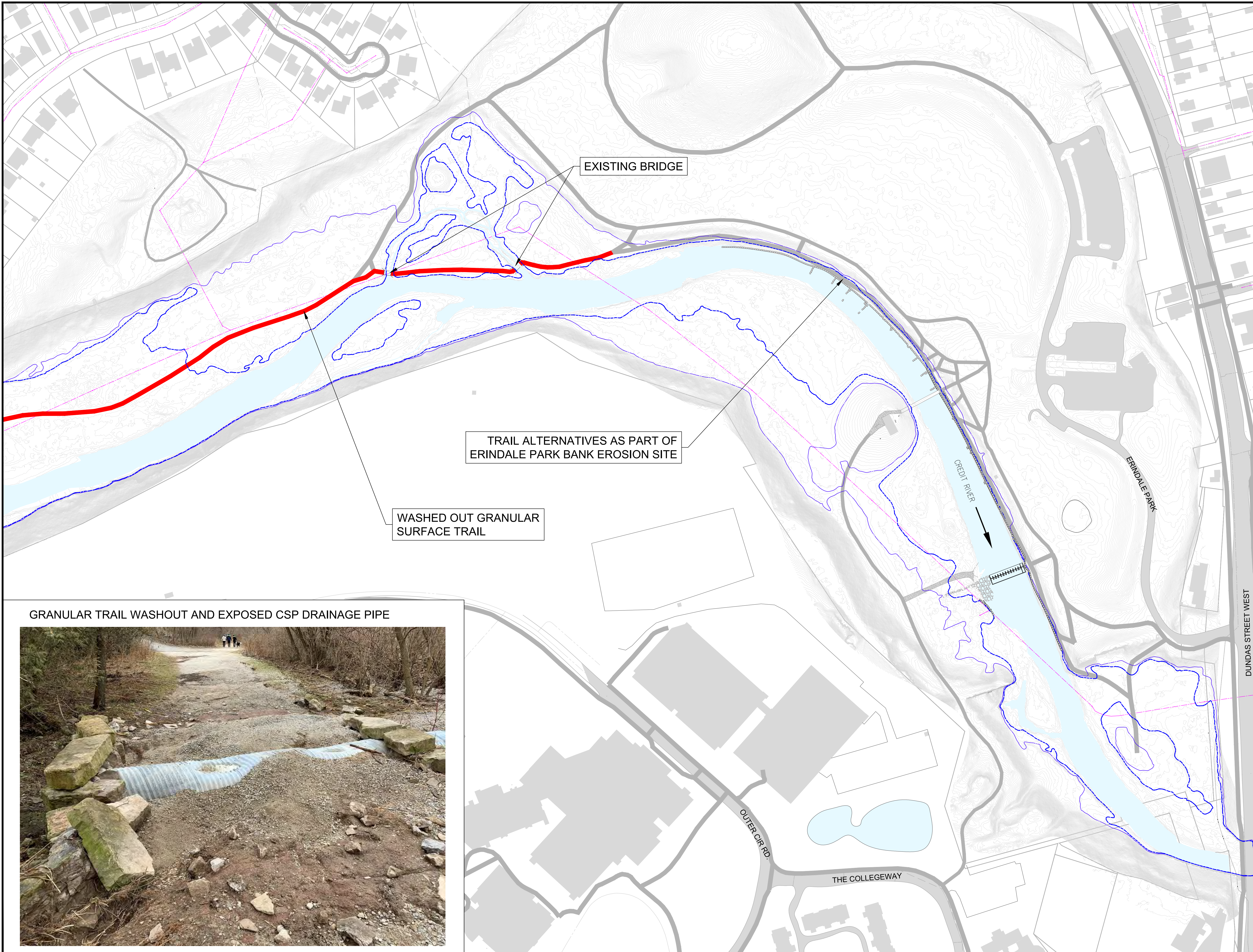
KEY PLAN  
N.T.S.



Project Name: **Credit River Erosion Control From Dundas Street West to Hwy 403**

Drawing Title: **SUMMIT COURT SLOPE ALTERNATIVE 3 - ARMOURSTONE RETAINING / GRAVITY WALL**

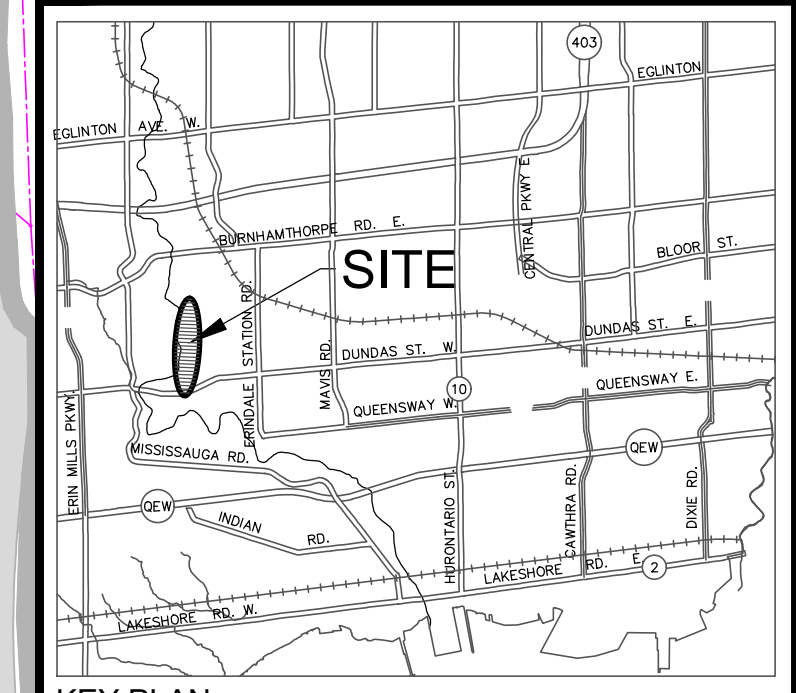
DRAWN BY: P.S.	CHECKED BY: R.A.	PROJECT NO. XX XXX XXXX
DESIGNED BY: R.A.	CHECKED BY:	DWG. NO. GP-3
SCALE: 1:500	DATE: FEB. 27, 2023	SHEET NO. 3 OF 3



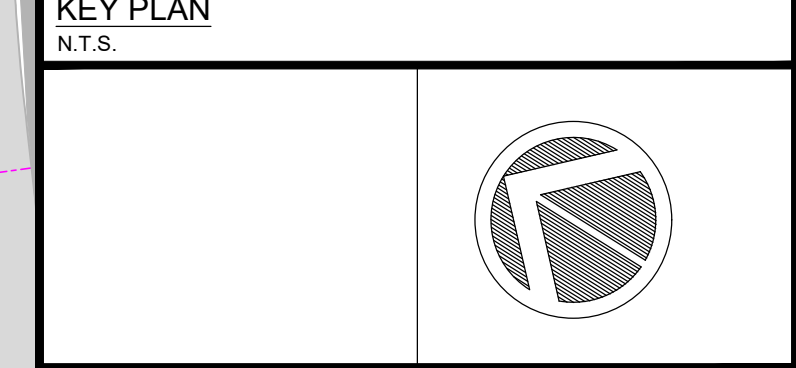
1	R.A.	12/04/2023	ISSUED FOR REVIEW
NO.	BY	DDMMYY	REVISIONS
			CHECKED

**LEGEND**

	PROPERTY/ BUILDING LINE
	WATERCOURSE
	EXISTING TRAIL
	EXISTING CONTOUR
	SANITARY SEWER
	STORM SEWER
	WATERMAIN
	2 YEAR FLOODLINE - EXISTING
	5 YEAR FLOODLINE - EXISTING



GRANULAR TRAIL WASHOUT AND EXPOSED CSP DRAINAGE PIPE



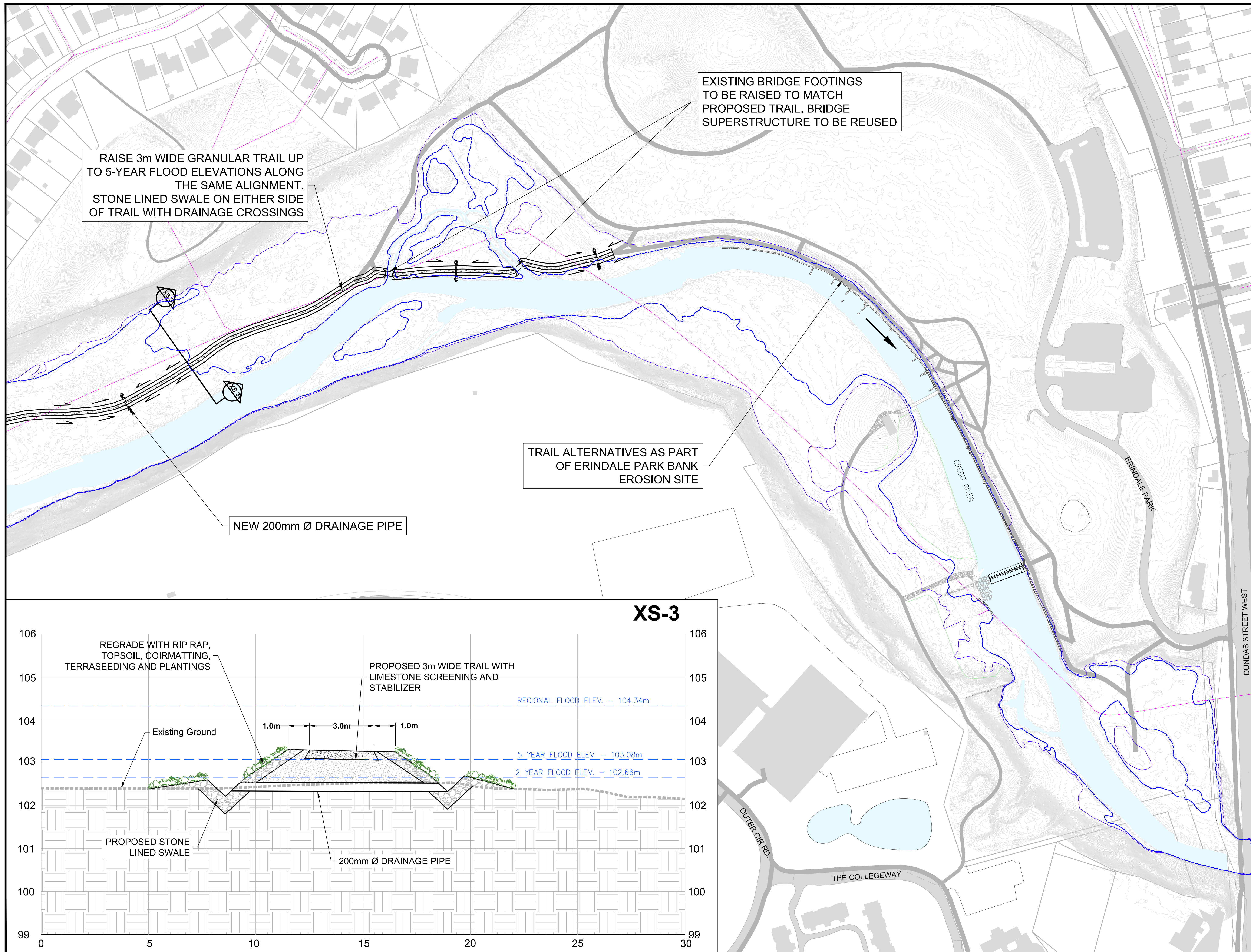
**Aquafor Beech Limited**  
 #5-203-2303 SKYHARVEY AVE.  
 MISSISSAUGA, ONTARIO L4W 5B2  
 PHONE: (905) 629-0099 FAX: (905) 629-0089

**MISSISSAUGA**

Project Name:  
**Credit River Erosion Control  
 From Dundas Street West to Hwy 403**

Drawing Title:  
**CULHAM TRAIL DOWNSTREAM  
 ALTERNATIVE 1 - DO NOTHING**

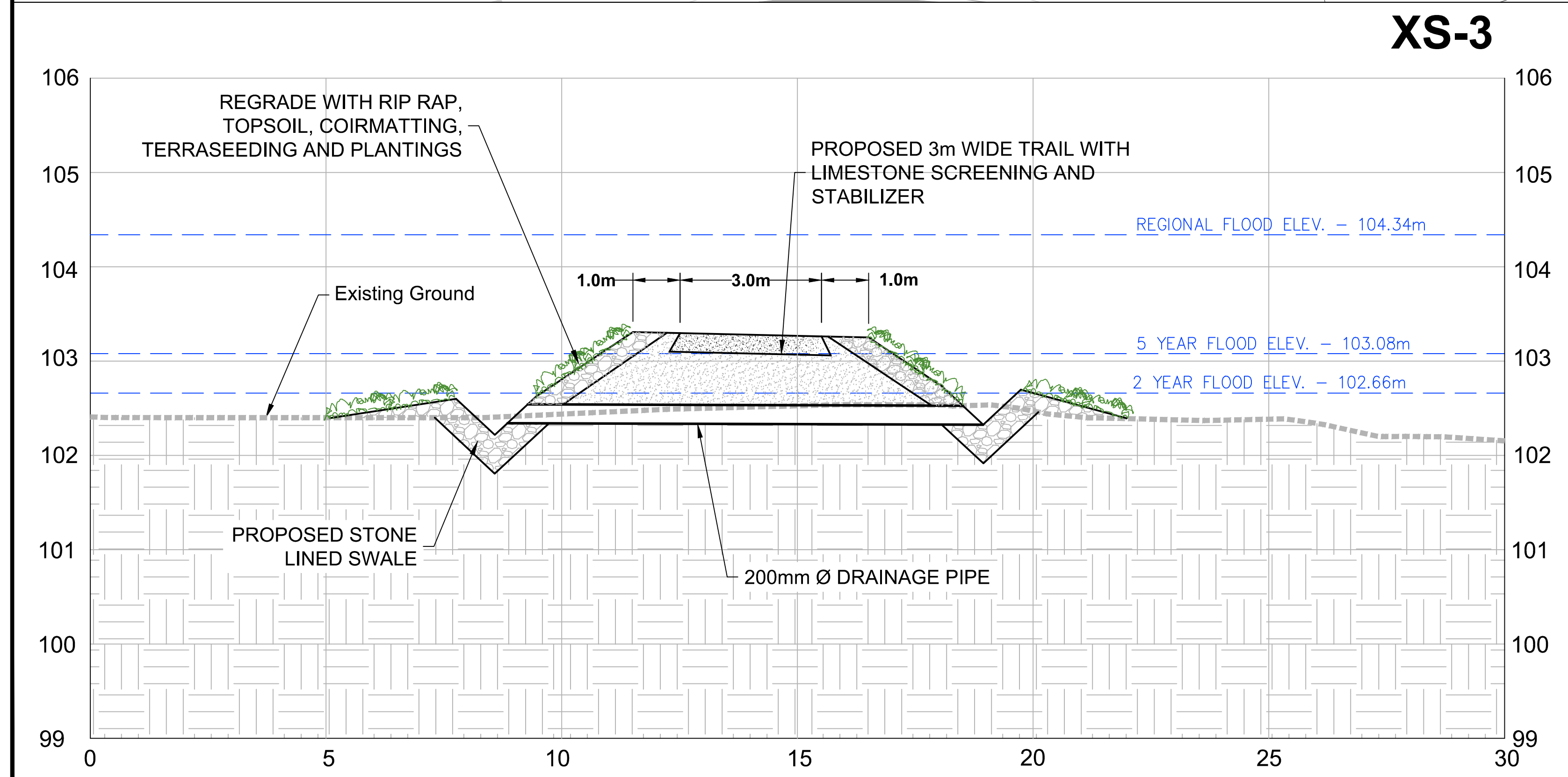
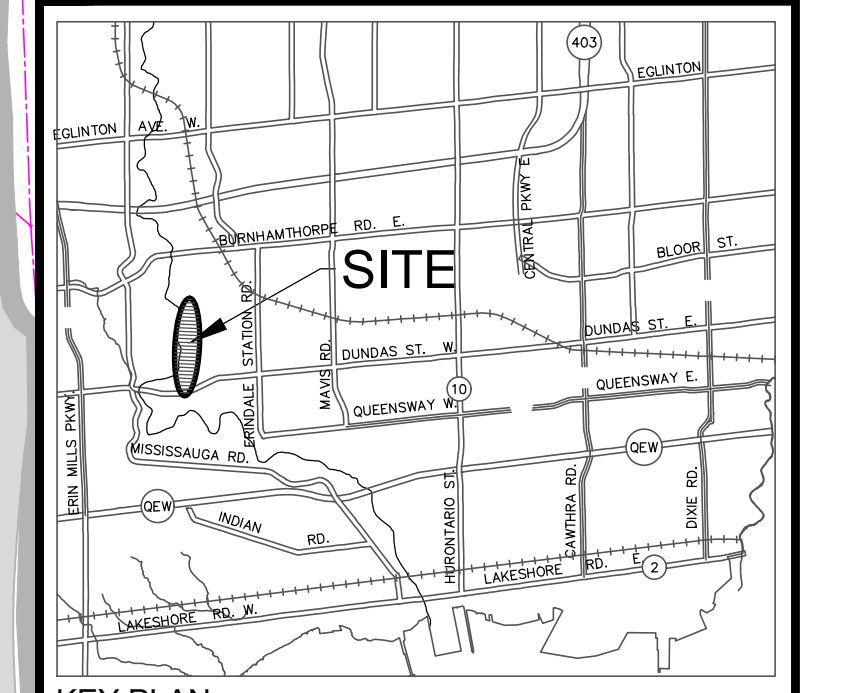
DRAWN BY:	O.C.	CHECKED BY:	R.A.	PROJECT NO.	XX XXX XXXX
DESIGNED BY:	R.A.	CHECKED BY:		DWG. NO.	GP-3
SCALE:	1:1500	DATE:	APRIL 12, 2023	SHEET NO.	1 OF 4



1	R.A.	12/04/2023	ISSUED FOR REVIEW	
NO.	BY	DDMMYY	REVISIONS	CHECKED

**LEGEND**

- PROPERTY/ BUILDING LINE
- WATERCOURSE
- EXISTING TRAIL
- EXISTING CONTOUR
- SANITARY SEWER
- STORM SEWER
- WATERMAIN
- 2 YEAR FLOODLINE - EXISTING
- 5 YEAR FLOODLINE - EXISTING



**KEY PLAN**  
N.T.S.

**Aquafor Beech Limited**  
46-200 ZAG SKYWAY AVE.  
MISSISSAUGA, ONTARIO L4W 9S2  
PHONE: (905) 629-0099 FAX: (905) 629-0089

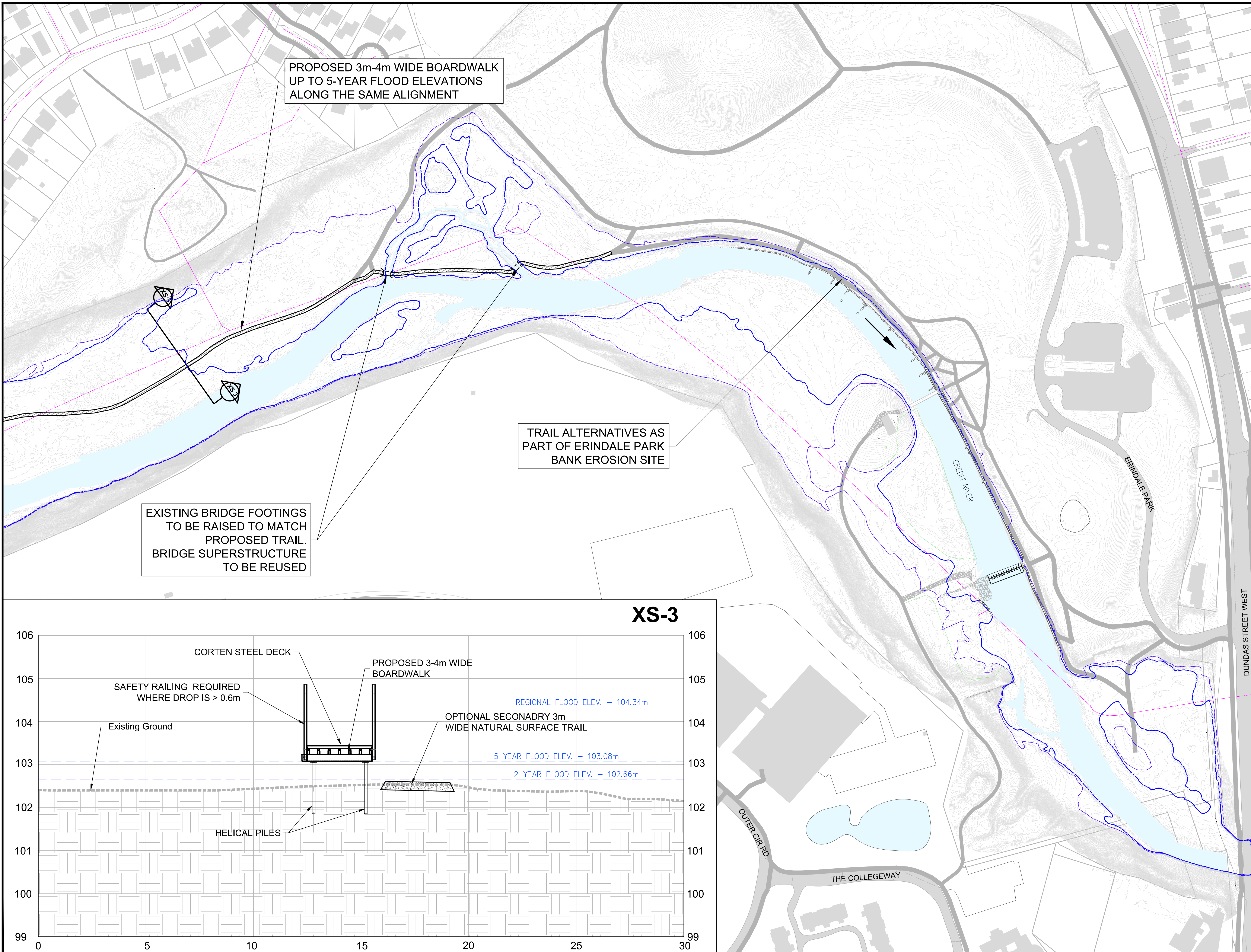
**MISSISSAUGA**

Project Name:  
**Credit River Erosion Control  
From Dundas Street West to Hwy 403**

Drawing Title:  
**CULHAM TRAIL DOWNSTREAM  
ALTERNATIVE 2 - RAISED GRAVEL TRAIL**

DRAWN BY:	O.C.	CHECKED BY:	R.A.	PROJECT NO.	XX XXX XXXX
DESIGNED BY:	R.A.	CHECKED BY:		DWG. NO.	GP-3
SCALE:	1:1500	DATE:	APRIL 12, 2023	SHEET NO.	2 OF 4

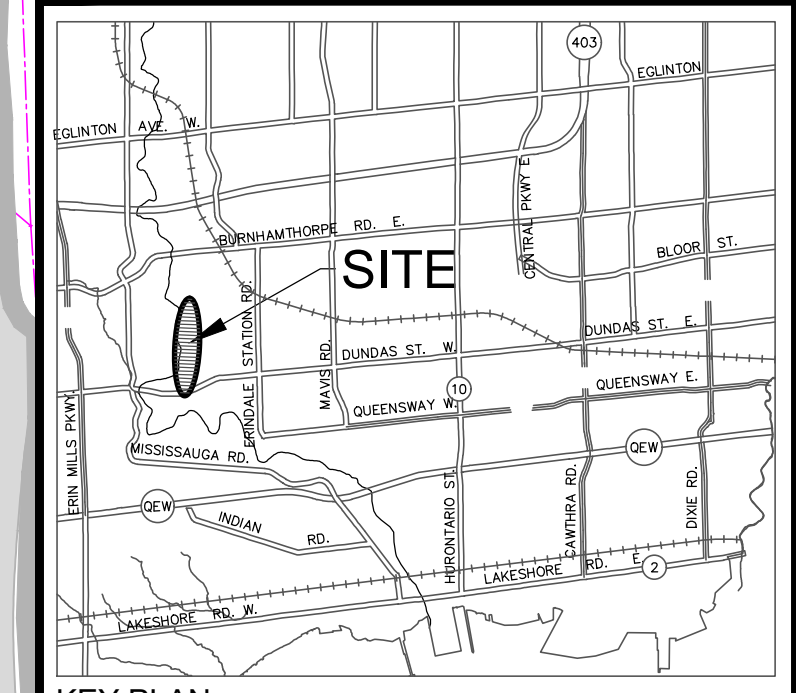





NO.	BY	DATE	REVISIONS	CHECKED
1	R.A.	12/04/2023	ISSUED FOR REVIEW	

**LEGEND**

	PROPERTY/ BUILDING LINE
	WATERCOURSE
	EXISTING TRAIL
	EXISTING CONTOUR
	SANITARY SEWER
	STORM SEWER
	WATERMAIN
	2 YEAR FLOODLINE - EXISTING
	5 YEAR FLOODLINE - EXISTING



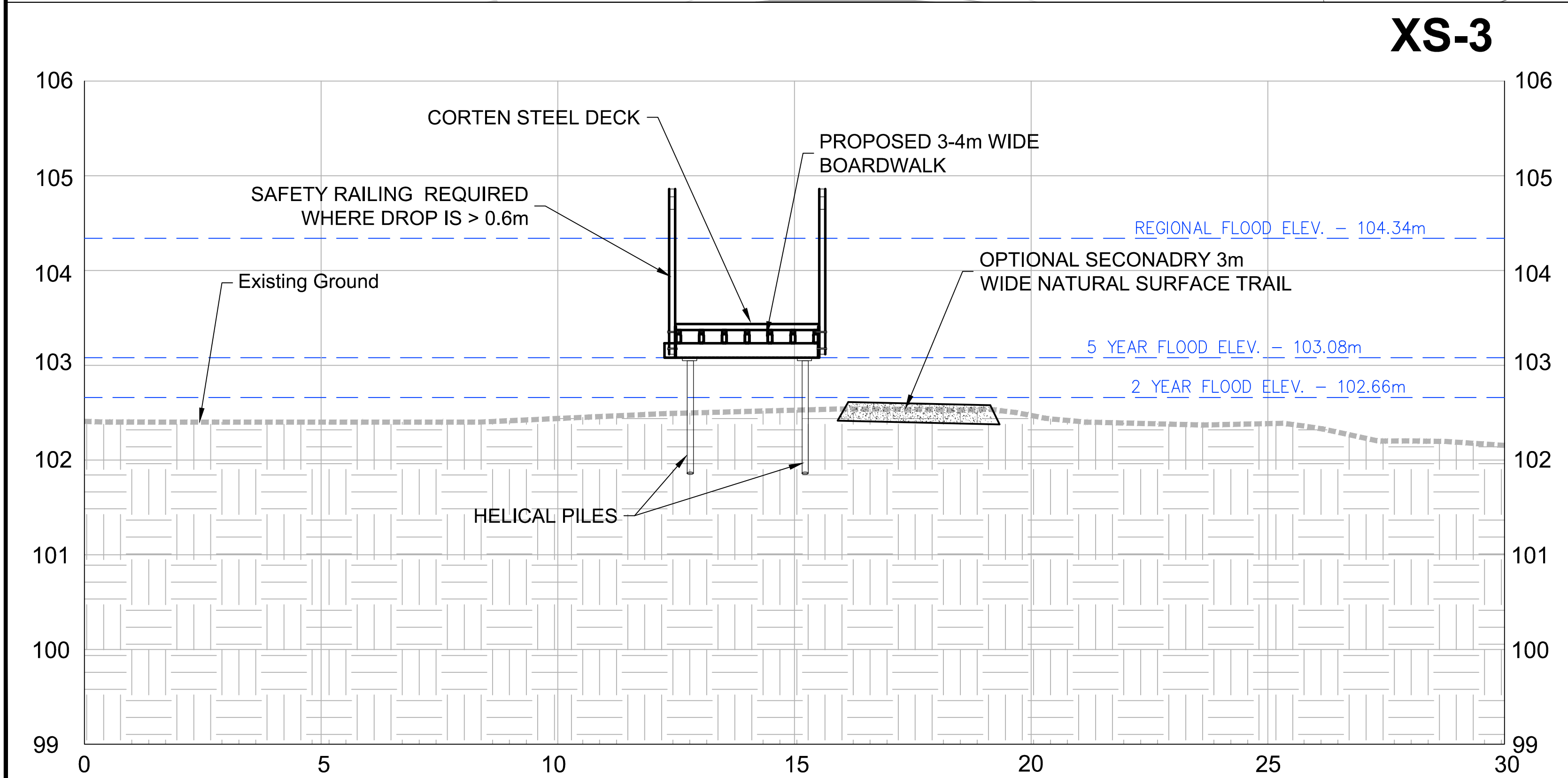
KEY PLAN  
N.T.S.

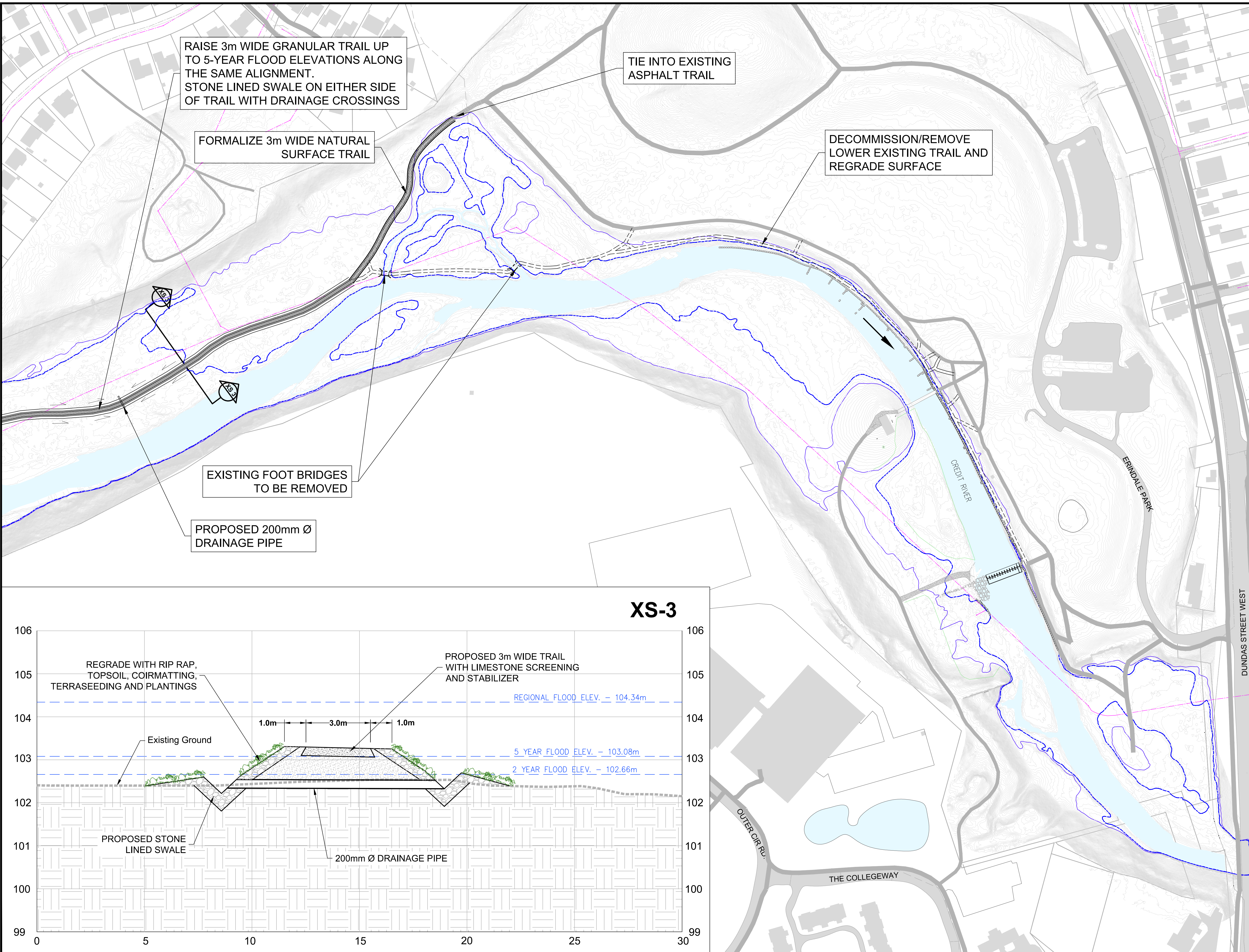


Project Name:  
**Credit River Erosion Control  
From Dundas Street West to Hwy 403**

Drawing Title:  
**CULHAM TRAIL DOWNSTREAM  
ALTERNATIVE 3 - BOARDWALK**

DRAWN BY:	O.C.	CHECKED BY:	R.A.	PROJECT NO.	XX XXX XXXX
DESIGNED BY:	R.A.	CHECKED BY:		DWG. NO.	GP-3
SCALE:	1:1500	DATE:	APRIL 12, 2023	SHEET NO.	3 OF 4

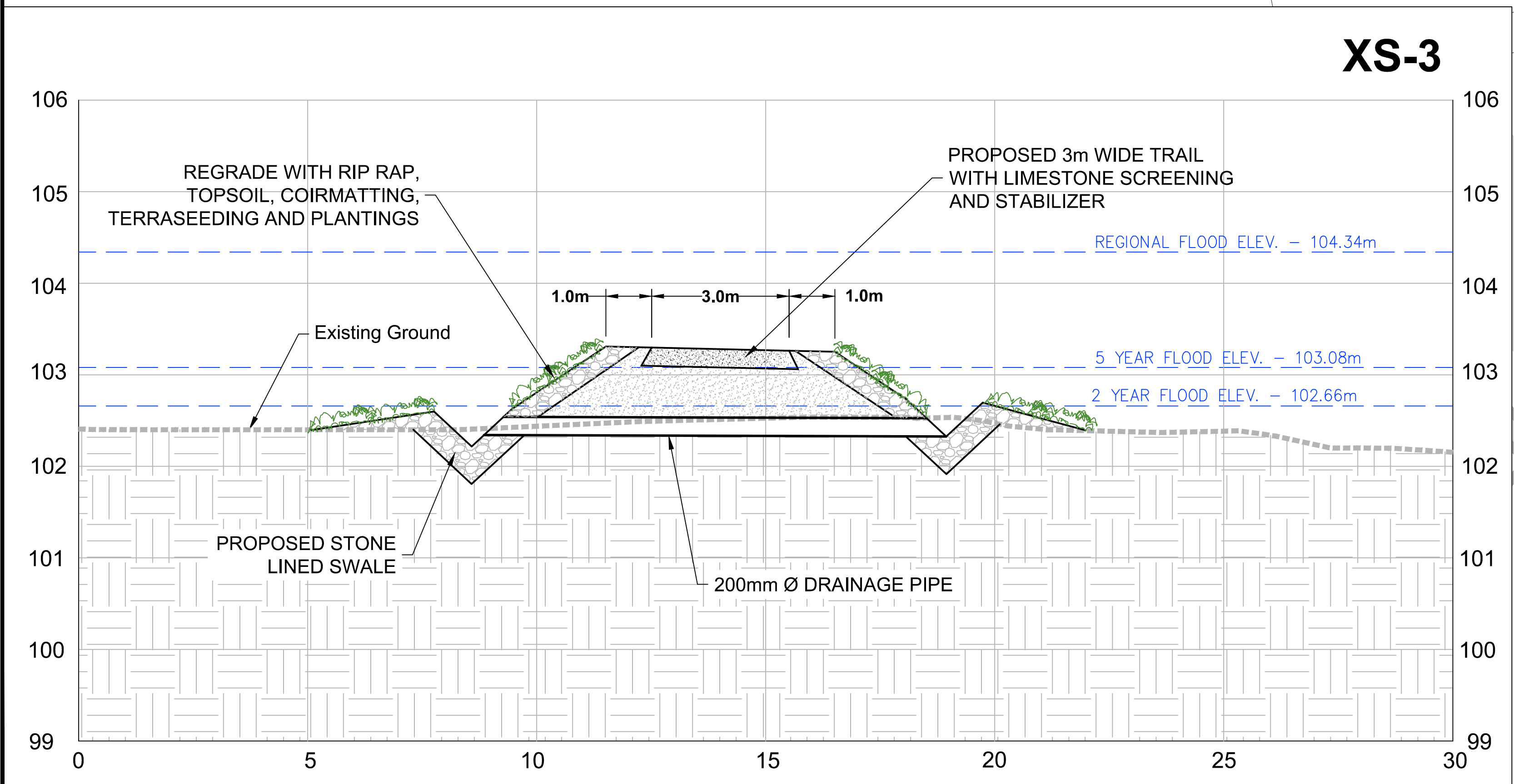
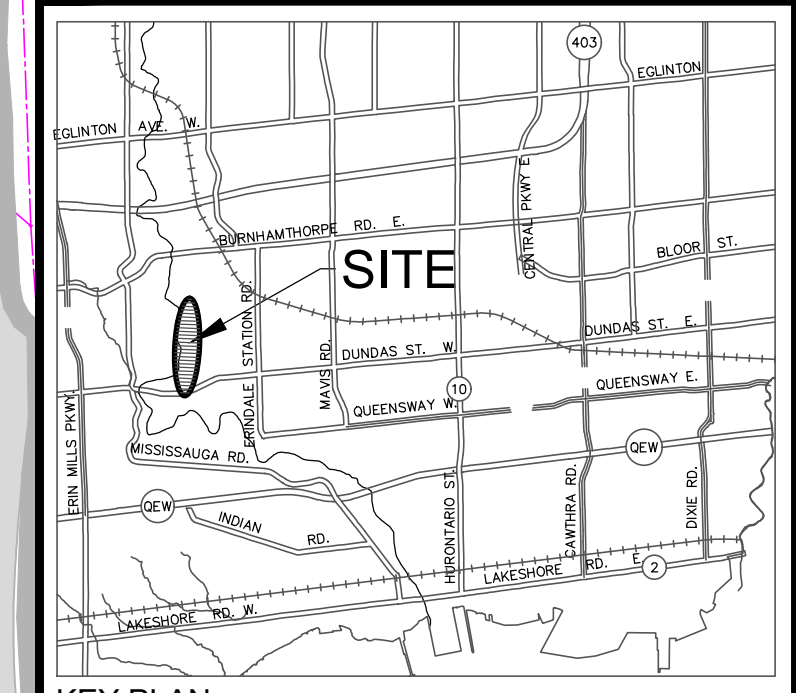




1	R.A.	12/04/2023	ISSUED FOR REVIEW	
NO.	BY	DD/MM/YY	REVISIONS	CHECKED

**LEGEND**

- PROPERTY/ BUILDING LINE
- WATERCOURSE
- EXISTING TRAIL
- EXISTING CONTOUR
- SANITARY SEWER
- STORM SEWER
- WATERMAIN
- 2 YEAR FLOODLINE - EXISTING
- 5 YEAR FLOODLINE - EXISTING



**Aquafor Beech Limited**  
 45-200-2400 SKYHARBOUR AVE.  
 MISSISSAUGA, ONTARIO L4W 5B2  
 PHONE: (905) 629-0099 FAX: (905) 629-0089

**MISSISSAUGA**

Project Name: **Credit River Erosion Control From Dundas Street West to Hwy 403**

Drawing Title: **CULHAM TRAIL DOWNSTREAM ALTERNATIVE 4 - TRAIL REALIGNMENT**

DRAWN BY: O.C.	CHECKED BY: R.A.	PROJECT NO. XX XXX XXXX
DESIGNED BY: R.A.	CHECKED BY:	DWG. NO. GP-3
SCALE: 1:1500	DATE: APRIL 12, 2023	SHEET NO. 4 OF 4