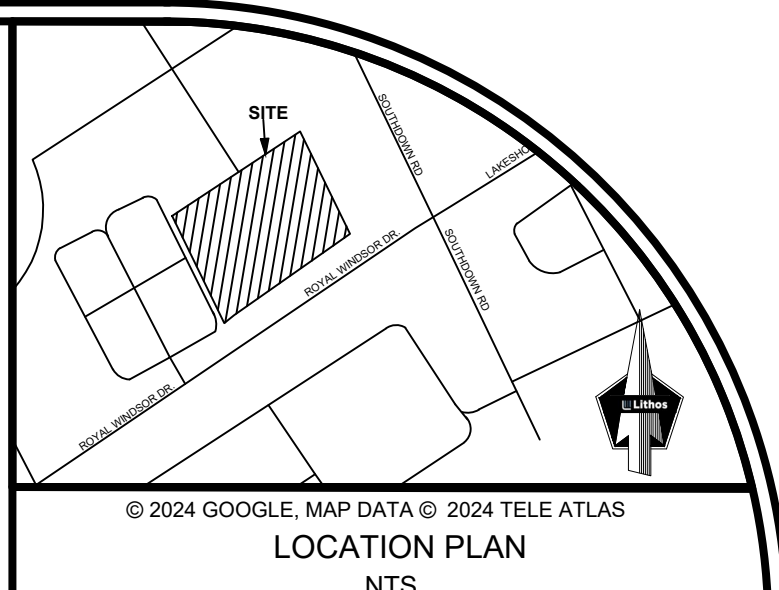
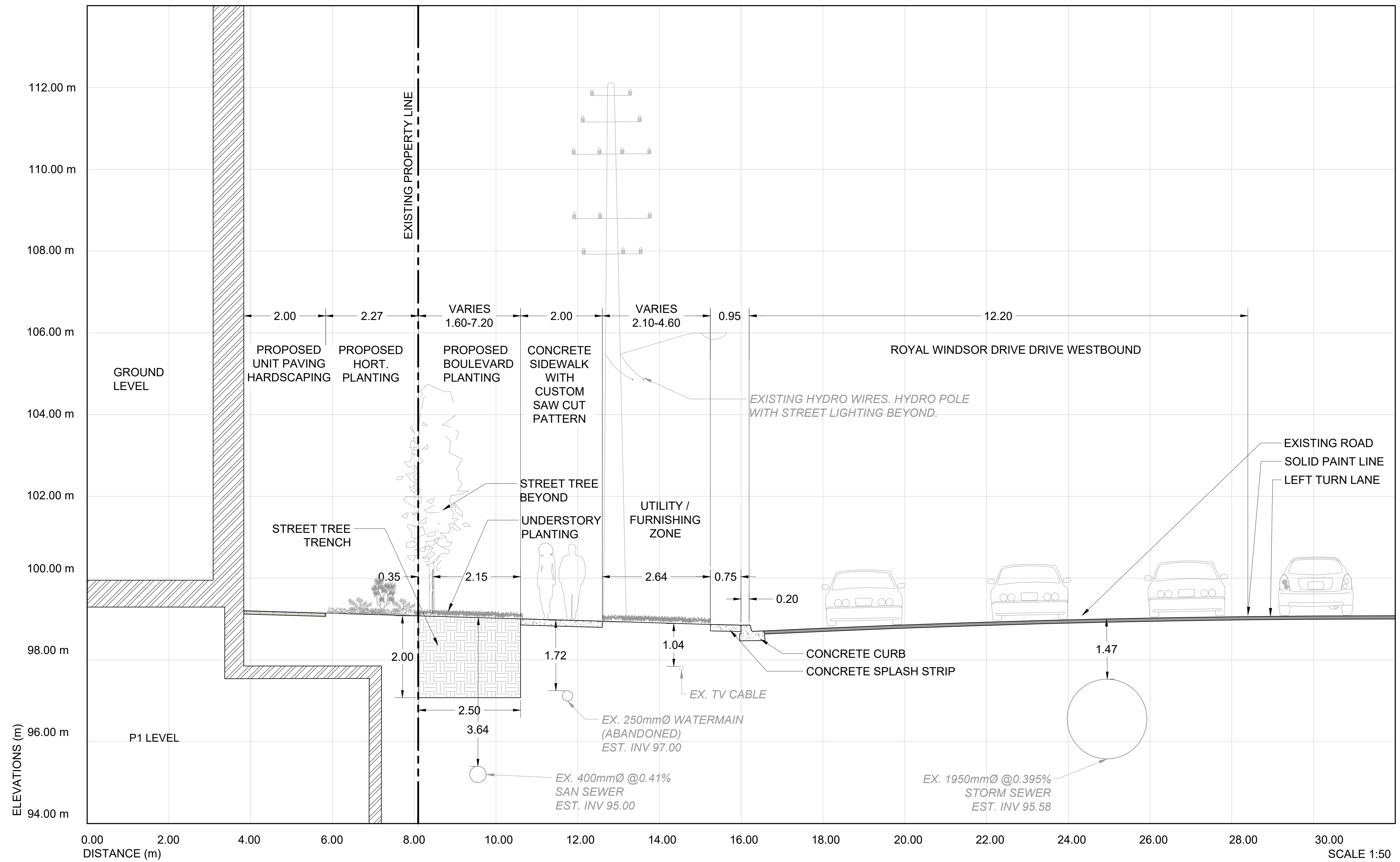


STREETSCAPE SECTION A-A AT ROYAL WINDSOR DRIVE LOOKING PROJECT - EAST



© 2024 GOOGLE, MAP DATA © 2024 TELE ATLAS
LOCATION PLAN
NTS

LIST OF DRAWINGS

- C101 (SITE GRADING PLAN)
- C201 (SITE SERVICES PLAN)
- C301 (COMPOSITE UTILITIES PLAN)
- C401 (UTILITIES CROSS SECTIONS)

SITE PLAN INFORMATION

GENSLER
150 King Street West, Suite 1400
TORONTO, ON M5H 1J9
TEL: (416) 501-2890
www.gensler.com

SURVEY INFORMATION

J. B. BARNES SURVEYING LIMITED
LAND INFORMATION SPECIALISTS
401 WHEELABRATION WAY, SUITE A, MILTON, ON L7T 3C1
TEL: (905) 875-9655 FAX: (905) 875-9656
www.jbbarnes.com

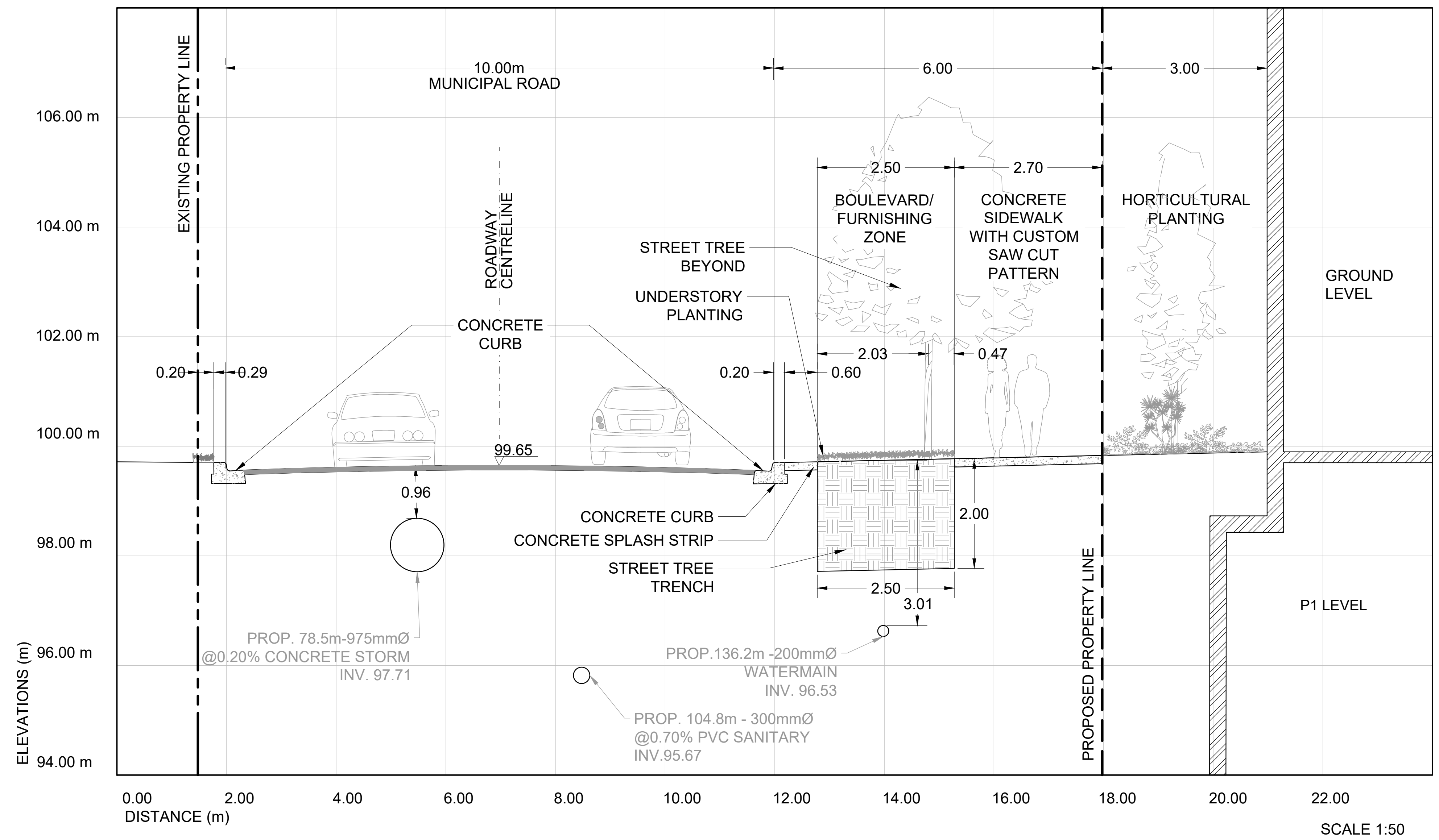
BENCHMARK

ELEVATIONS SHOWN ON THIS PLAN ARE DERIVED FROM THE CITY OF MISSISSAUGA BENCHMARKS:
No. 1035 ELEVATION = 98.628 m
No. 1036 ELEVATION = 100.228 m

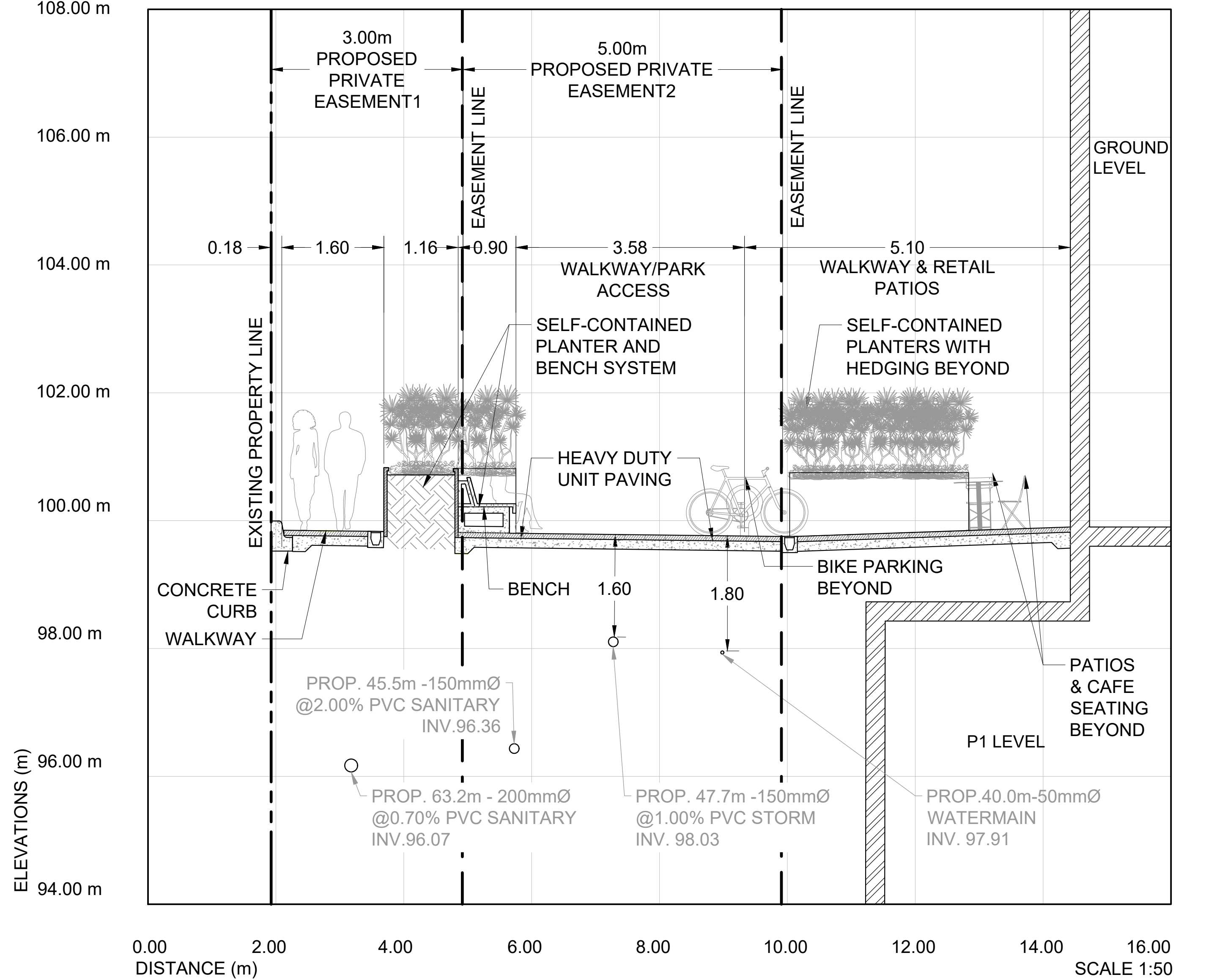
I HEREBY CERTIFY THAT THE INFORMATION ON THIS PLAN IS COMPLETE, ACCURATE AND BASED ON PHYSICAL LOCATES, AS PROVIDED BY MARK IT, ON OCT 18, 2022.

ENGINEER'S SIGNATURE

STREETSCAPE SECTION B-B AT PROJECT NORTH - SOUTH MUNICIPAL ROAD LOOKING PROJECT - NORTH



STREETSCAPE SECTION C-C AT PRIVATE EASEMENTS LOOKING PROJECT - EAST



NO	REVISION	DATE	BY
2	ISSUED FOR ZBA/PA	OCT 06, 2024	NM
1	ISSUED FOR ZBA/PA	DEC 09, 2022	NM

CITY OF MISSISSAUGA	
UTILITIES CROSS SECTIONS	
MIXED USE DEVELOPMENT 207-2105 ROYAL WINDSOR DRIVE MISSISSAUGA, ONTARIO	

Lithos

150 Bermondsey Road, Toronto, Ontario M4A 1Y1

DESIGNED BY: DS DATE: DEC 06, 2022 CHECKED BY: NM
DRAWN BY: DS PROJECT NO: APPROVED BY: NM
SCALE: 1:50 DRAWING NO:
© COPYRIGHT 2024 Lithos Group Ltd. UD22-046 C401