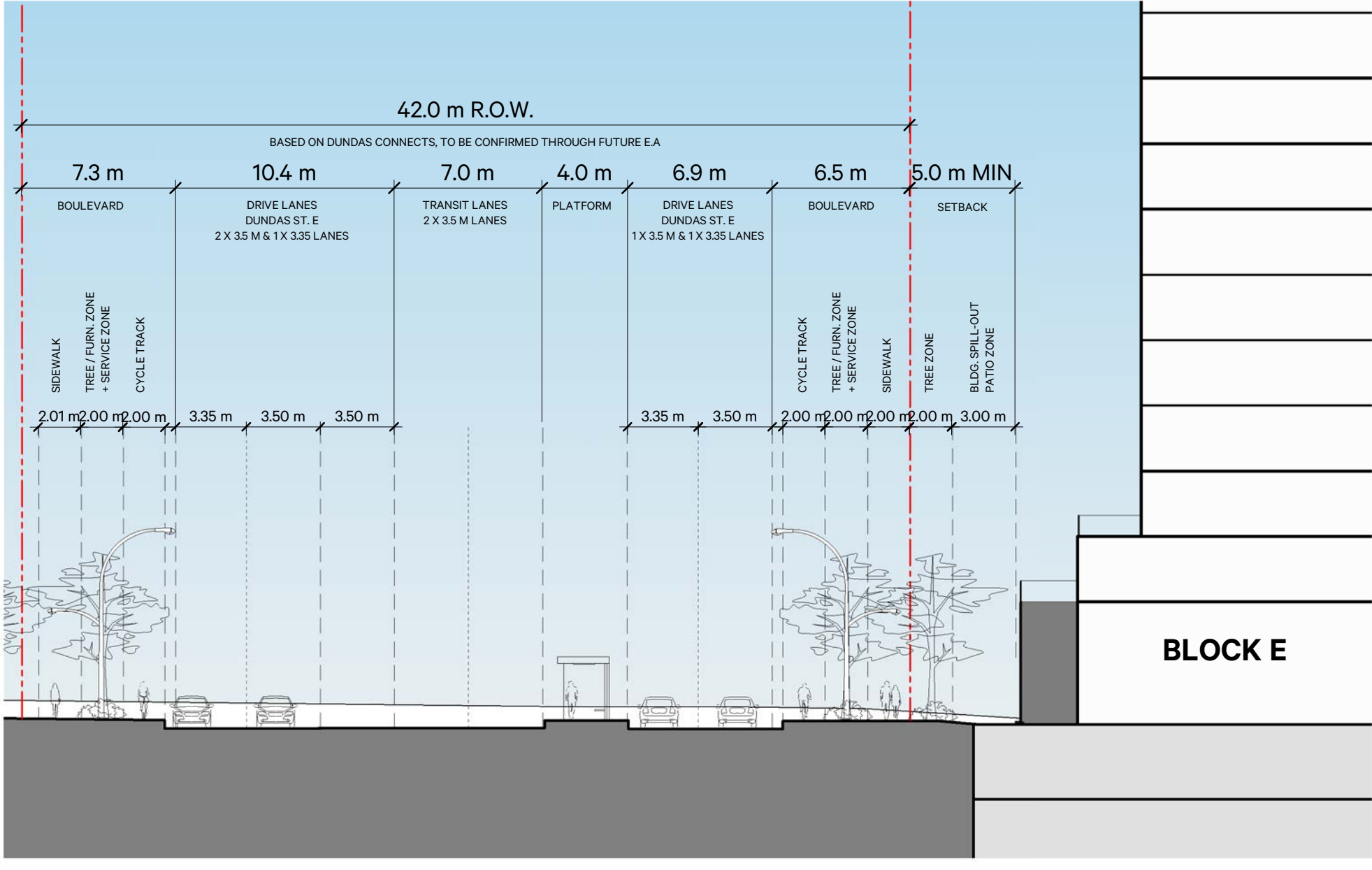


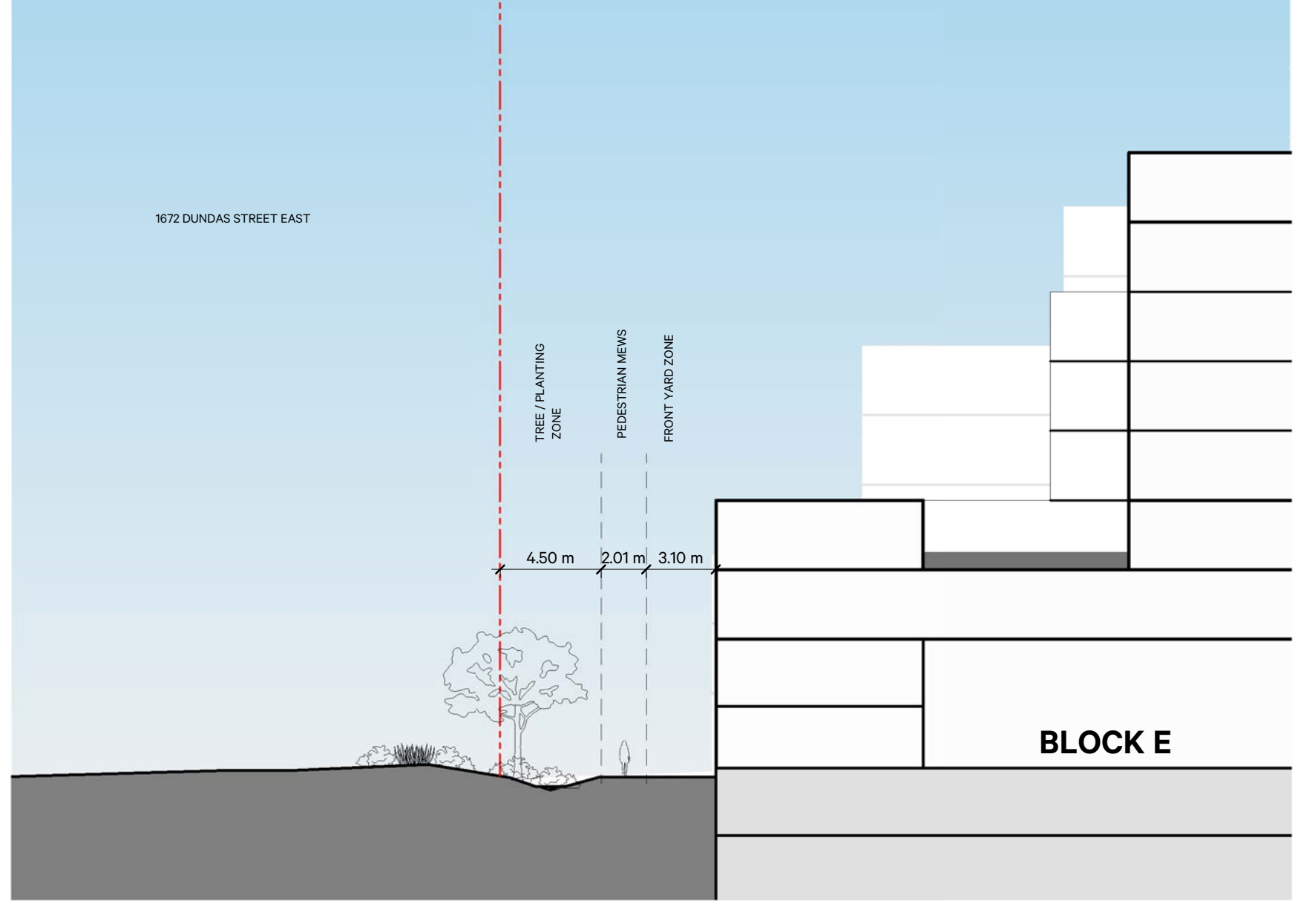
NO.	DATE	REVISION/ COMMENT
1	2022-07-29	Issued for ZBA/OPA
2	2023-10-20	Issued for ZBA/OPA Rev-1

NOTES

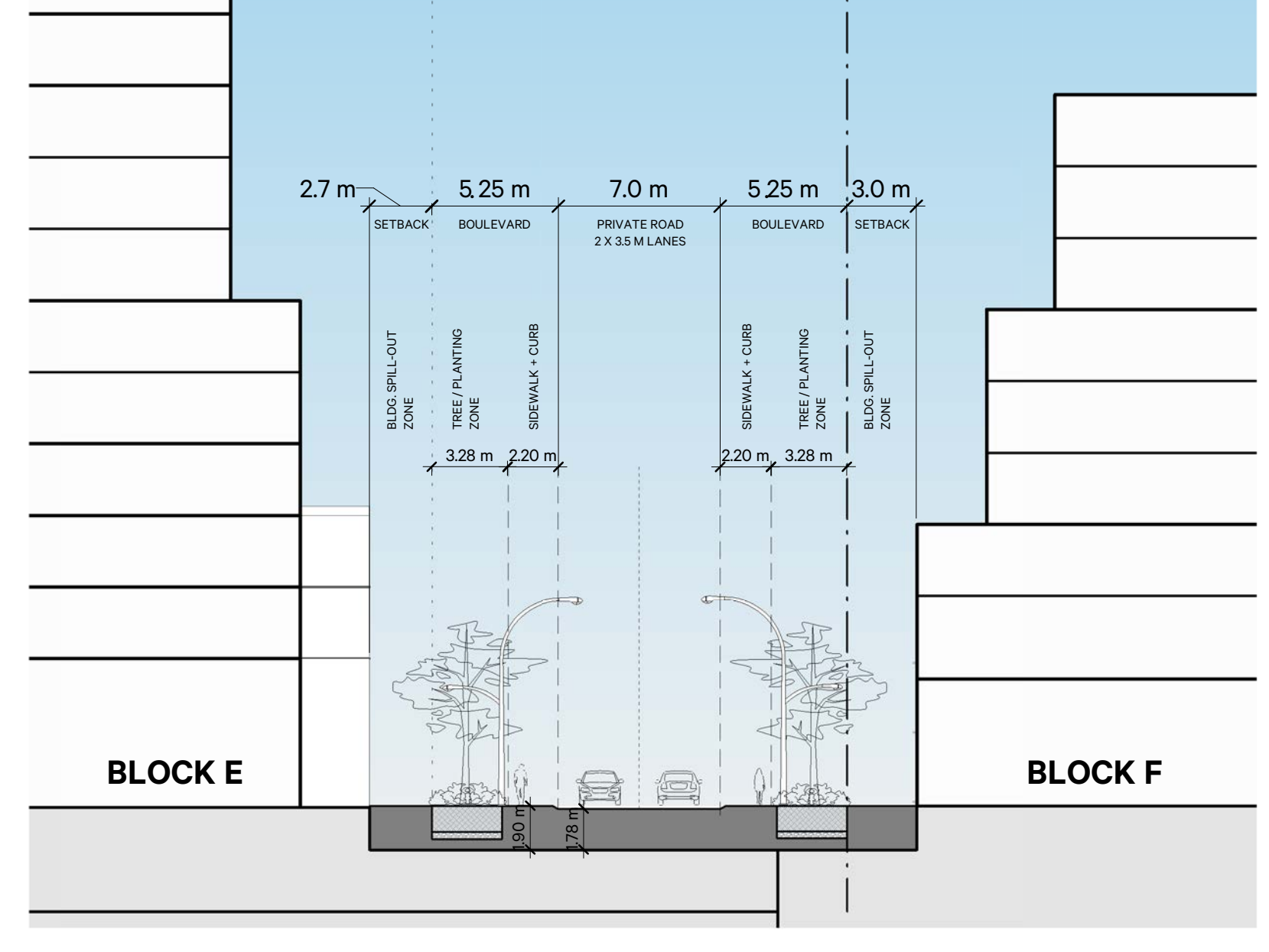
- - - EXISTING PROPERTY LINE
- PROPERTY LINE
- PARCEL LINE
- 10m OFFSET FROM DRIP LINE
- DRIPLINE
- 7m OFFSET FROM LT/STOB
- LONG TERM STABLE TOP OF SLOPE
- MUP
- EASEMENT
- ROAD WIDENING



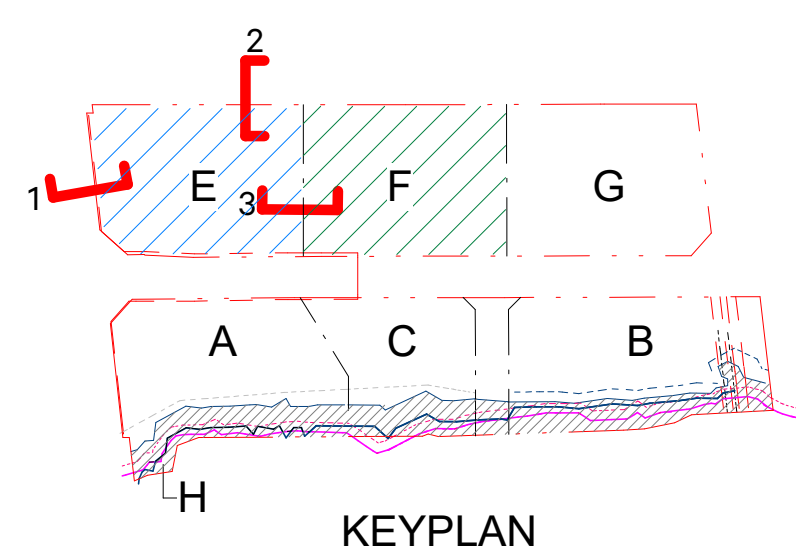
01 Dundas Street E, through North Site Edge & Block E*
A061 1 : 250



02 Private Road, through East Site Edge & Block E
A061 1 : 250



03 Private Road, through Block E & Block F
A061 1 : 250



RIGHT OF WAY SECTIONS - DUNDAS STREET EAST & PRIVATE ROAD A

PROJECT	42075_1	DRAWN	SVN
SCALE	As Indicated	CHECKED	SVN
DATE	06/08/21	PLOTTED	2023-10-30 5:52:29 PM

* FUTURE DUNDAS STREET BOULEVARD DESIGN
(Shown for illustration purposes only - design to be developed through future submissions)