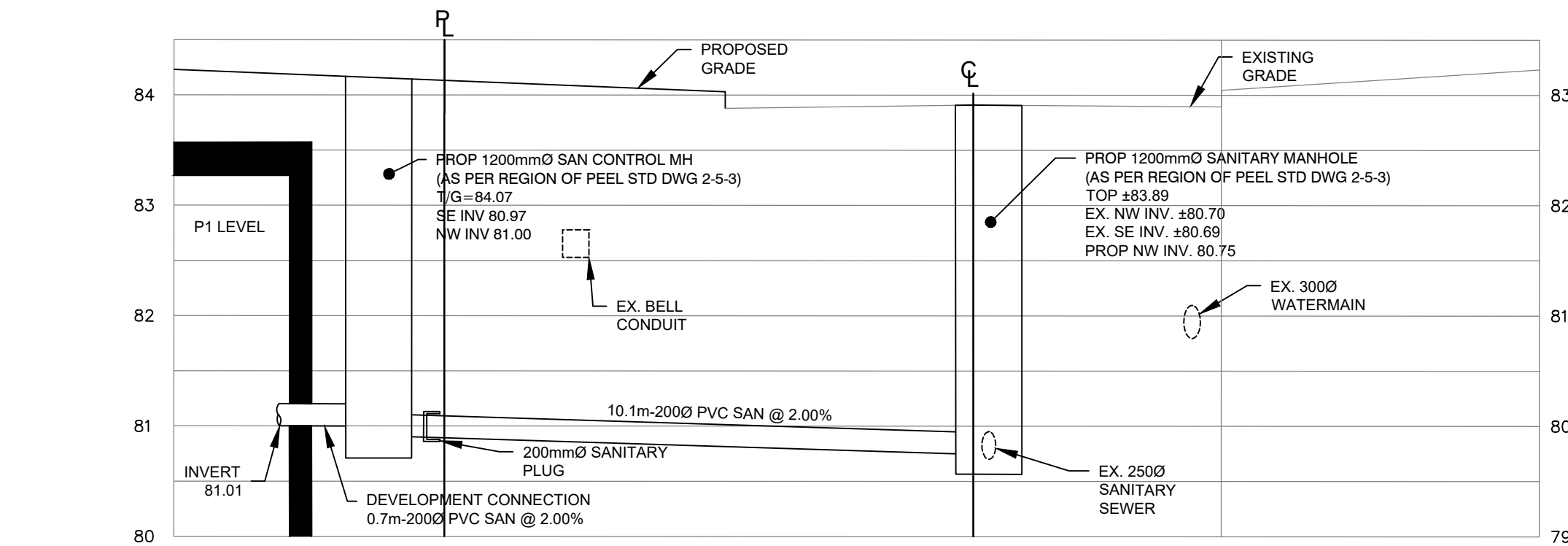
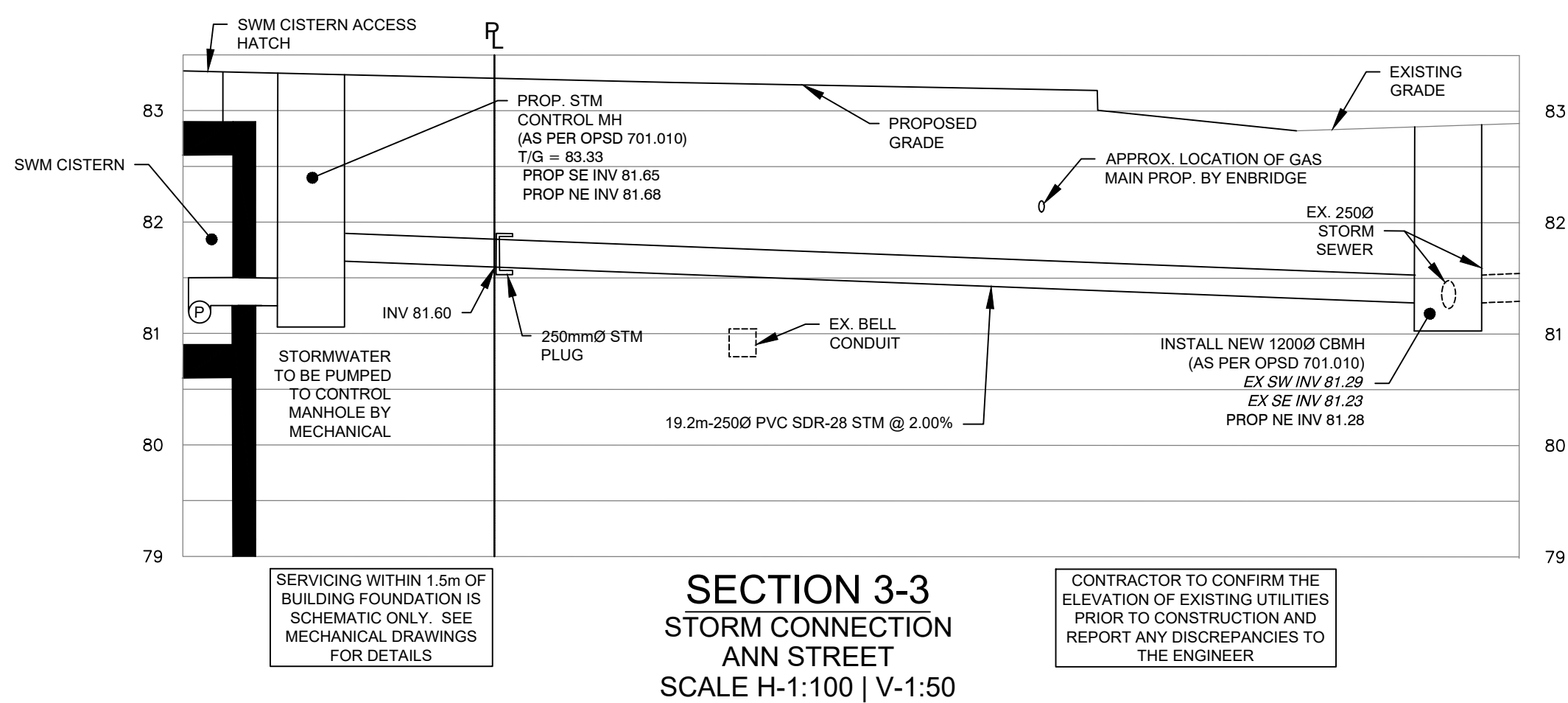


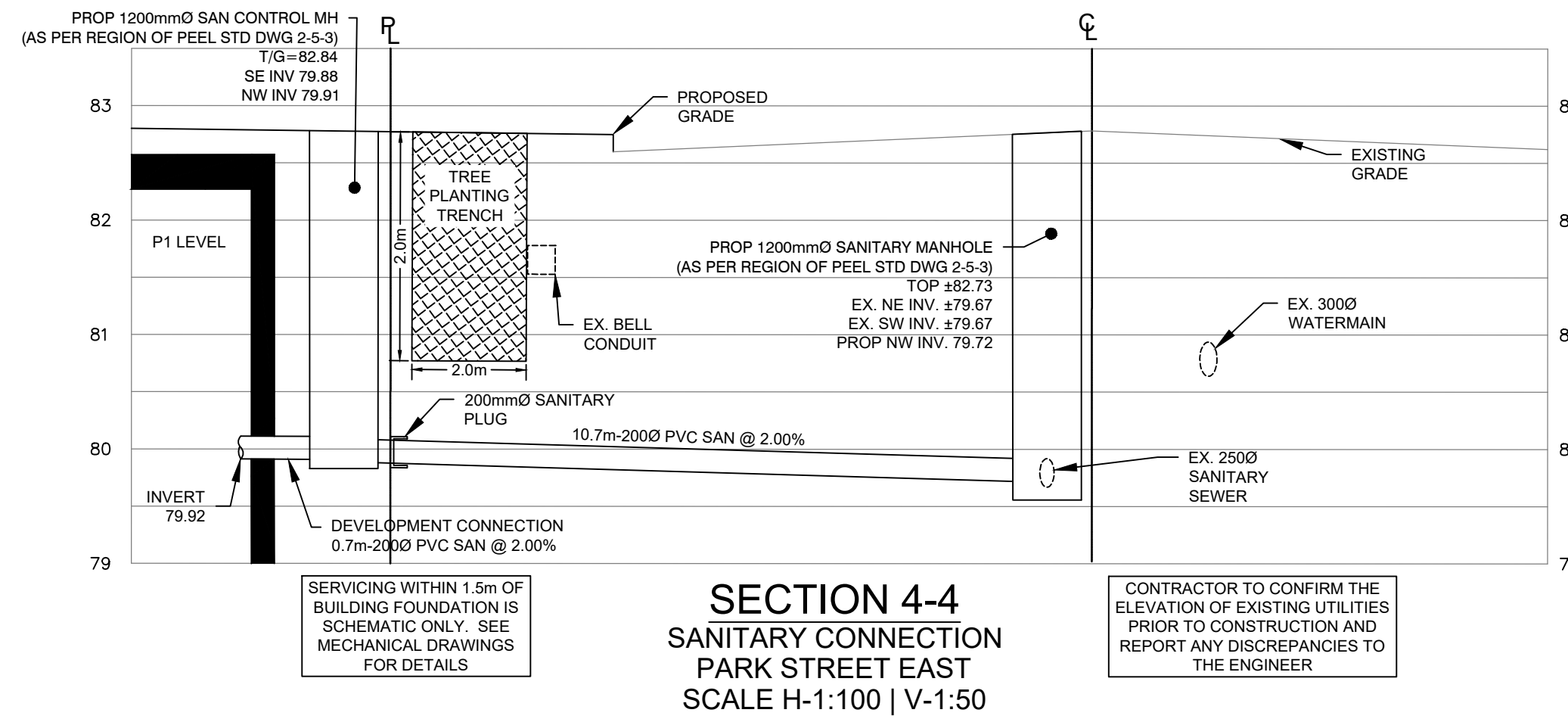
SECTION 1-1
WATER SERVICE CONNECTION
ANN STREET
 SCALE H-1:100 | V-1:50



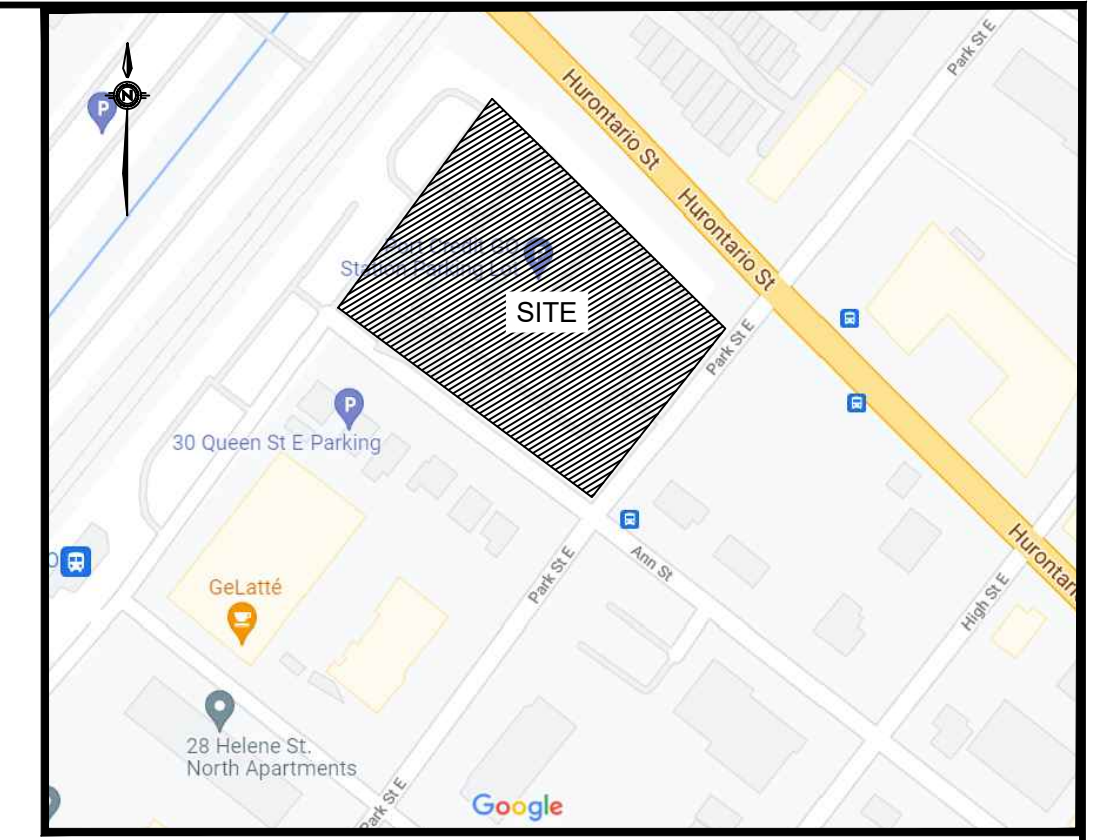
SECTION 2-2
SANITARY CONNECTION
ANN STREET
 SCALE H-1:100 | V-1:50



SECTION 3-3
STORM CONNECTION
ANN STREET
 SCALE H-1:100 | V-1:50



SECTION 4-4
SANITARY CONNECTION
PARK STREET EAST
 SCALE H-1:100 | V-1:50



KEY PLAN

NTS

ELEVATION NOTE:
 ELEVATION ARE REFERRED TO CANADIAN GEODETIC VERTICAL DATUM-1928, AND WERE DERIVED FROM THE CITY OF MISSISSAUGA BENCHMARK NO. 379, HAVING A PUBLISHED ELEVATION OF 82.771 METRES. ALL DIMENSIONS AND ELEVATIONS ARE IN METRES UNLESS OTHERWISE NOTED.
 PIPE SIZES ARE IN MILLIMETRES.

No.	REVISIONS	BY	DATE	APPR
2	REISSUED FOR ZBA & OPA	M.M.	JUNE 12, 2023	
1	ISSUED FOR ZBA & OPA	A.K.	FEB. 04, 2022	

ALL PREVIOUS ISSUES OF THIS DRAWING ARE SUPERSEDED

CLIENT
EDENSHAW QUEEN DEVELOPMENTS LIMITED



PROJECT TITLE
88 PARK STREET EAST
 PORT CREDIT, ON

SHEET TITLE
STREETSCAPE FEASIBILITY CROSS SECTIONS



DESIGNED M.D.	DRAWN M.D.	CHECKED M.M.
SCALE		DATE JUNE 2023
PROJECT NUMBER 211-12423		DWG. NUMBER C107