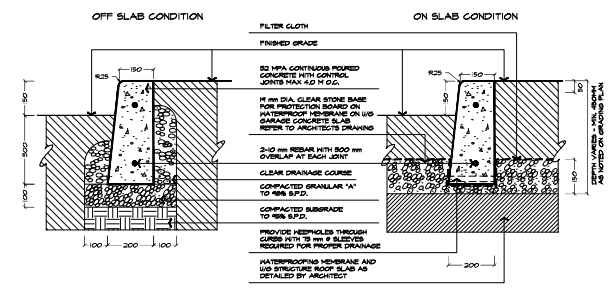
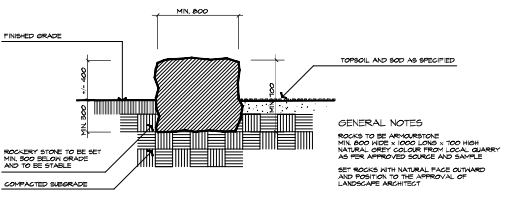


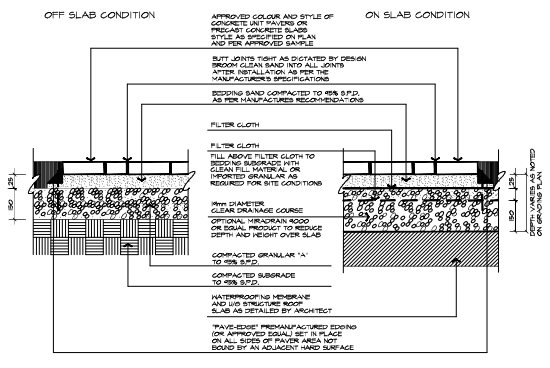
5 CONCRETE FLUSH CURB DETAIL
 UNDERGROUND PARKING STRUCTURE APPLICATIONS
 SCALE 1:10
 ABAL 0500-280228



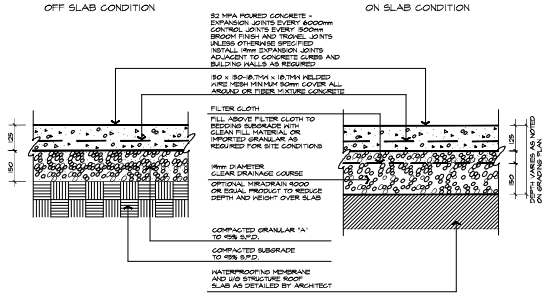
6 CONCRETE CURB DETAIL
 UNDERGROUND PARKING STRUCTURE APPLICATIONS
 SCALE 1:10
 ABAL 0501-201001



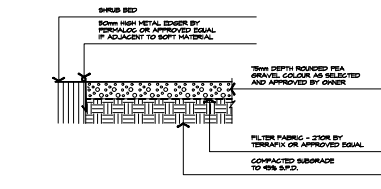
7 ROCKERY STONE DETAIL
 SINGLE TIER AT GRADE
 SCALE 1:5
 ABAL R001-050071



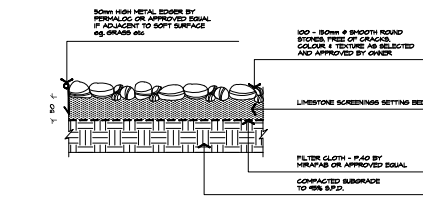
1 CONCRETE UNIT PAVER DETAIL
 UNDERGROUND PARKING STRUCTURE APPLICATIONS
 SCALE 1:10
 ABAL 100204-10623



2 POURED CONCRETE PAVING DETAIL
 UNDERGROUND PARKING STRUCTURE APPLICATIONS
 SCALE 1:10
 ABAL 0502-940924



3 ROUNDED PEA GRAVEL DETAIL
 TYPICAL INSTALLATION
 SCALE 1:10
 ABAL 1601-300008



4 BEACH STONE DETAIL
 TYPICAL INSTALLATION
 SCALE 1:5
 ABAL 1601-300008

<p>All information herein to be checked, verified at the site and any discrepancies must be reported to and clarified by the landscape architect before commencing work. All drawings, specifications, details, digital information, etc. prepared by the landscape architect are instruments of service and as such are his property and must be returned at his request.</p>			
1.	MAR 1 2023	ISSUED FOR ZONING	HH/AV
no.	056	VERSION	2Y

ALEXANDER BIRD REVIEWS
 LANDSCAPE ARCHITECTS
 855 Don Mills Road, Second Floor, Suite 912
 Toronto, Ontario Canada M3C 1Y3
 #1614112011
 www.abrd.com

DRAFT

project
SHERIDAN MALL ZONE A
 2225 ERIN MILLS PKWY
 MISSISSAUGA, ONTARIO
 DUNPAR HOMES

drawing
LANDSCAPE DETAILS

date
 FEBRUARY 09, 2023

scale
 AS SHOWN

direction

project no.
 3638

sheet no.
 D-2

drawn
 CK

no.
 3638 D- V1-230228

NOTED SCALE IS APPLICABLE ONLY WHEN PRINTED ON ARCH D (300x) SIZE SHEET