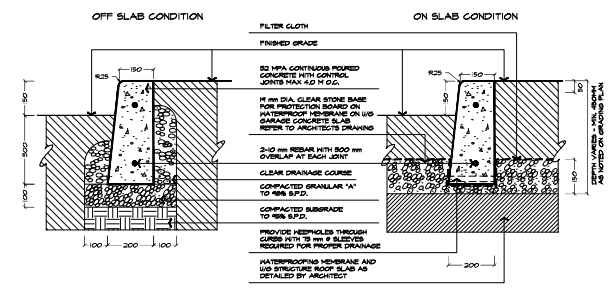
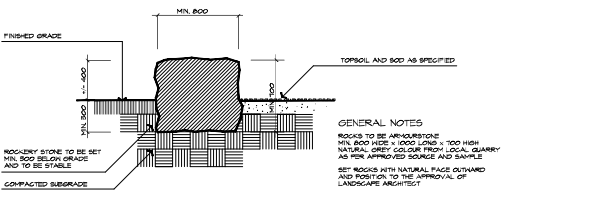


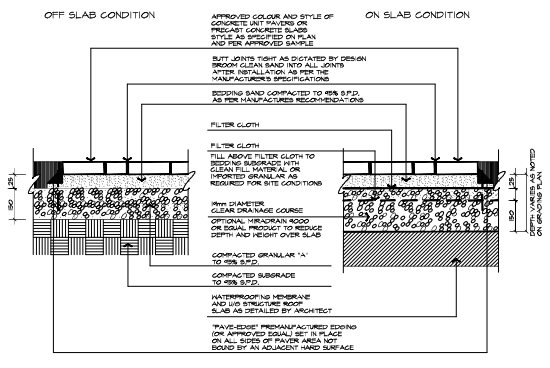
5 CONCRETE FLUSH CURB DETAIL
 UNDERGROUND PARKING STRUCTURE APPLICATIONS
 SCALE 1:10
 ABAL 0500-280228



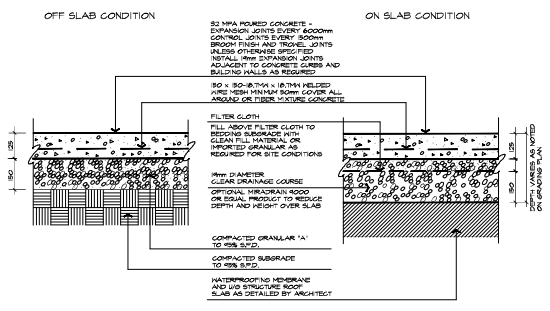
6 CONCRETE CURB DETAIL
 UNDERGROUND PARKING STRUCTURE APPLICATIONS
 SCALE 1:10
 ABAL 0501-201001



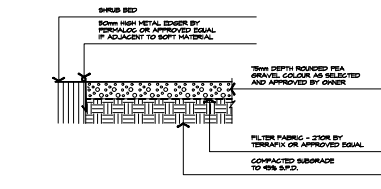
7 ROCKERY STONE DETAIL
 SINGLE TIER AT GRADE
 SCALE 1:5
 ABAL R001-050071



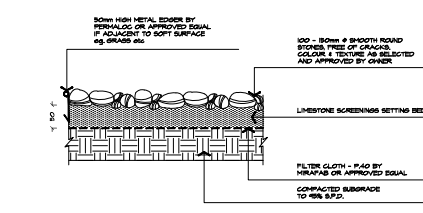
1 CONCRETE UNIT PAVER DETAIL
 UNDERGROUND PARKING STRUCTURE APPLICATIONS
 SCALE 1:10
 ABAL 100204-10023



2 POURED CONCRETE PAVING DETAIL
 UNDERGROUND PARKING STRUCTURE APPLICATIONS
 SCALE 1:10
 ABAL 0502-140924



3 ROUNDED PEA GRAVEL DETAIL
 TYPICAL INSTALLATION
 SCALE 1:10
 ABAL 1001-300008



4 BEACH STONE DETAIL
 TYPICAL INSTALLATION
 SCALE 1:5
 ABAL 1001-300008

<p>All information herein to be checked, verified at the site and any discrepancies must be reported to and clarified by the landscape architect before commencing work. All drawings, specifications, details, digital information, etc. prepared by the landscape architect are instruments of service and as such are his property and must be returned at his request.</p>			
1.	FEB 28 2023	ISSUED FOR ZONING	3X/A/V
no.	056	VERSION	2Y

DRAFT

ALEXANDER BIRD REVIEWS
 LANDSCAPE ARCHITECTS

855 Don Mills Road, Second Floor, Suite 912
 Toronto, Ontario Canada M3C 1Y3
 #416.443.0211
 www.abrd.com

project:

SHERIDAN MALL ZONE G
 2225 ERIN MILLS PKWY
 MISSISSAUGA, ONTARIO
 DUNPAR HOMES

drawing:

LANDSCAPE DETAILS

date: FEBRUARY 13, 2023
 scale: AS SHOWN
 direction:

drawn: CK
 no: 3639 ED: V1:230228
 project no: 3639
 sheet no: D-2

NOTED SCALE IS APPLICABLE ONLY WHEN PRINTED ON ARCH D (300x) SIZE SHEET