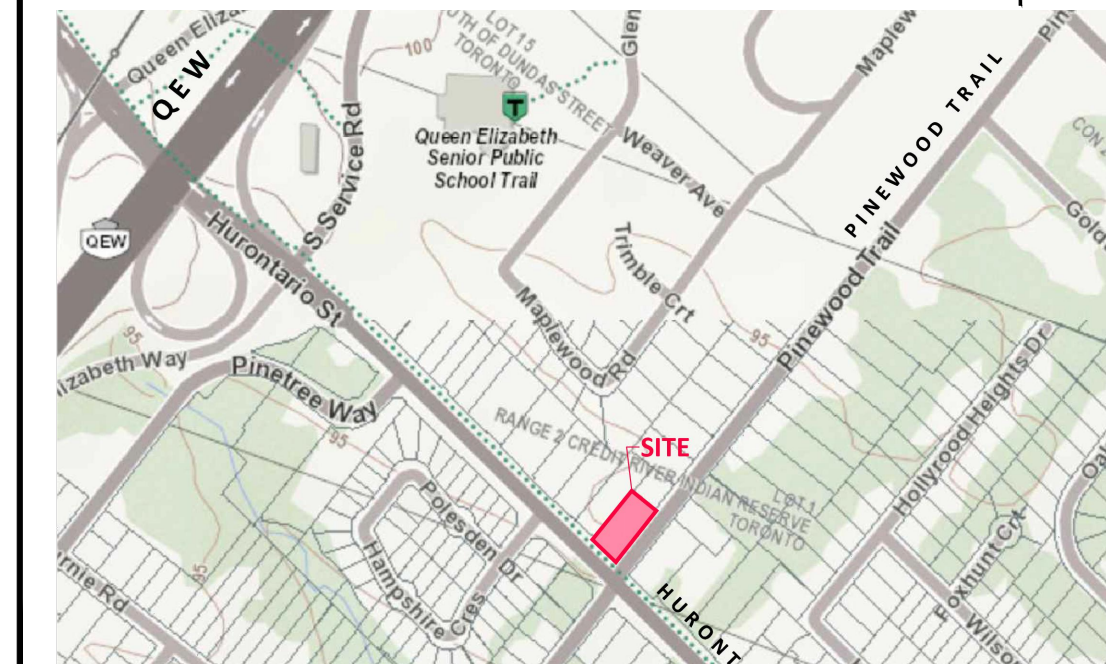



HURONTARIO ST. RECONSTRUCTION
REFER TO METROLINX PROJECT NO. WZP01



KEY PLAN
N.T.S.

FUNCTIONAL DESIGN

NOT FOR CONSTRUCTION

- LEGEND**
- DENOTES VALVE AND CHAMBER
 - DENOTES VALVE AND BOX
 - DENOTES HYDRANT
 - DENOTES SINGLE CATCHBASIN
 - DENOTES DOUBLE CATCHBASIN
 - DENOTES SANITARY MANHOLE
 - DENOTES STORM MANHOLE
 - ▨ DENOTES DRIVEWAY
 - SP DENOTES LOTS WITH FOUNDATION DRAIN CONNECTED TO SUMP PUMP
 - ▭ DENOTES MAX. BUILDING ENVELOPE
 - 189.52 DENOTES PROPOSED ELEVATION
 - 180.14 DENOTES EXISTING ELEVATION
 - 300.67 DENOTES SPECIFIED LOT ELEVATION
 - 186.0 DENOTES EXISTING CONTOUR
 - 186.0 DENOTES OVERLAND FLOW ROUTE
 - ▨ DENOTES INFILTRATION TRENCH
 - ▨ DENOTES TREE PROTECTION FENCE
 - ▨ DENOTES PRIVACY FENCE
 - ▨ DENOTES PROPOSED WORKS BY OTHERS

- GENERAL NOTES:**
- THE LOCATION OF ALL UNDERGROUND AND ABOVEGROUND UTILITIES AND STRUCTURES IS NOT NECESSARILY SHOWN ON ENGINEERING DRAWINGS, AND WHERE SHOWN THE ACCURACY OF THE LOCATION AND ELEVATION OF SUCH UTILITIES AND STRUCTURES IS NOT GUARANTEED. PRIOR TO COMMENCING CONSTRUCTION, THE CONTRACTOR SHALL VERIFY EXACT LOCATION AND ELEVATION OF SUCH UTILITIES AND STRUCTURES AND SHALL ASSUME ALL LIABILITIES OF DAMAGE.
 - ALL AREAS DISTURBED DURING CONSTRUCTION TO BE RESTORED TO ORIGINAL CONDITION OR BETTER, TO THE SATISFACTION OF THE CITY OF MISSISSAUGA AND REGION OF PEEL.

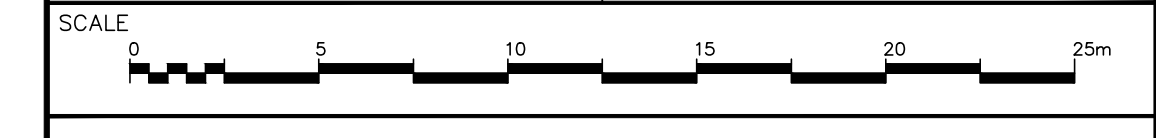
SUBMISSION HISTORY		
No.	ISSUED FOR	DATE
1.	ISSUED FOR 1ST SUBMISSION	AUG.26.2022
2.	ISSUED FOR 2nd ENGINEERING SUBMISSION	SEP.12.2024

REVISIONS			
No.	DESCRIPTION	BY	DATE
1.	REVISED PER SITE PLAN UPDATE DATED JUNE 2024	M.M.	AUGUST 2024
2.	REVISED PER COORDINATION WITH METROLINX	M.M.	SEP. 12, 2024

BENCHMARK NOTE:
ELEVATIONS SHOWN HEREON ARE GEODETIC AND ARE REFERRED TO THE CITY OF MISSISSAUGA BENCHMARK No.709, HAVING AN ELEVATION OF 182.79 METRES.

	<p>MUNICIPAL APPROVAL</p>
--	---------------------------

PROPOSED TOWNHOUSE DEVELOPMENT
1489 HURONTARIO STREET



FUNCTIONAL GRADING PLAN

CITY FILE:	PROJECT No.	21-0007MI
REGION FILE:		
DATE: AUGUST 26, 2022	DESIGNED BY: M.M.	GR-01
SCALE: 1:200	DRAWN BY: M.M.	
	CHECKED BY: T.D.	