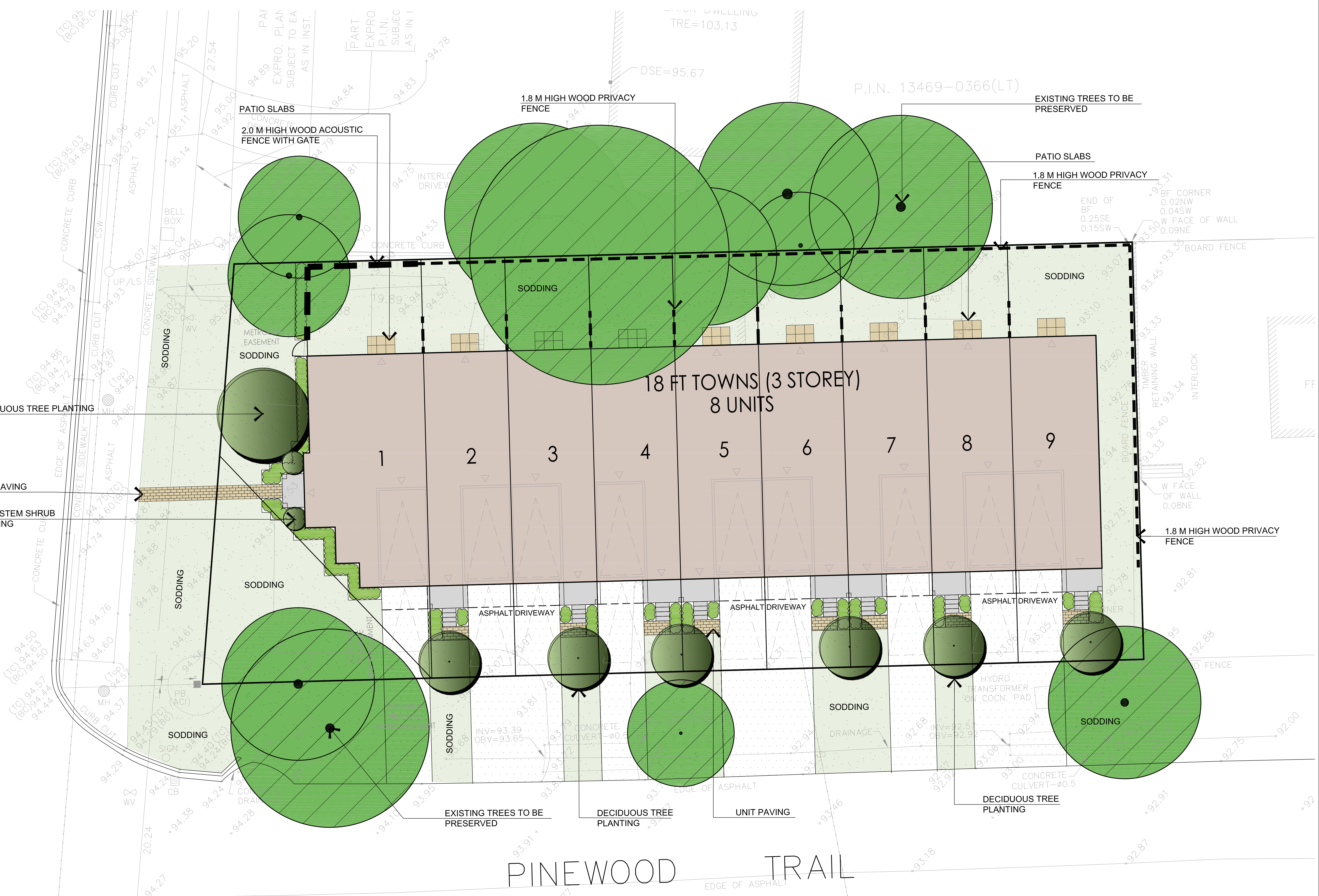


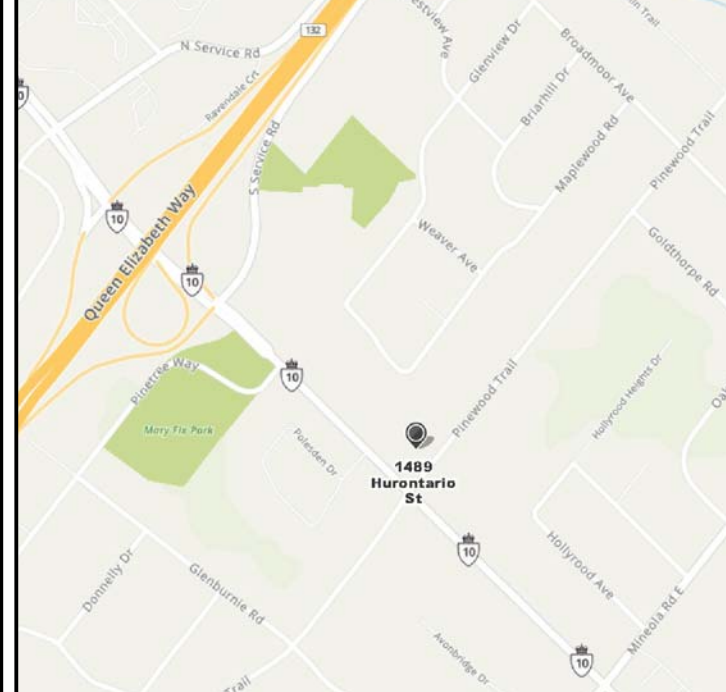
HURONTARIO STREET

(THE KING'S HIGHWAY No. 10)



GENERAL NOTES


- VERIFY ALL DIMENSIONS.
- DO NOT SCALE DRAWINGS.
- REPORT ANY DISCREPANCIES, DISCOVERED ERRORS, OR OMISSIONS TO THE LANDSCAPE ARCHITECT BEFORE PROCEEDING.
- IT IS ADVISED THAT CONTRACTORS CONTACT THE LANDSCAPE ARCHITECT PRIOR TO CONSTRUCTION TO ENSURE THE USE OF THE LATEST REVISED DRAWINGS.
- DRAWINGS AND SPECIFICATIONS ARE THE PROPERTY OF THE LANDSCAPE ARCHITECT.



- LEGEND**
- EXISTING TREES TO BE PRESERVED
 - PROPOSED DECIDUOUS TREE
 - PROPOSED SHRUBS
 - SODDING
 - UNIT PAVERS
 - PATIO SLABS
 - 2.0 M HIGH WOOD ACOUSTIC FENCE WITH GATE
 - 1.8 M HIGH WOOD PRIVACY FENCE

No.	DATE	REVISION	BY
1.	AUG. 26, 2022	ISSUED FOR SUBMISSION	B.B.
2.	AUG. 14, 2024	ISSUED FOR SUBMISSION	B.B.

It is the responsibility of the Contractor and/or Owner to ensure that the drawings with the latest revisions are used for construction.



SBK
STRYBOS BARRON KING
LANDSCAPE ARCHITECTURE

PROJECT:
PROPOSED TOWNHOUSE DEVELOPMENT
1489 Hurontario Street, Mississauga

DRAWING TITLE:
LANDSCAPE CONCEPT PLAN

SCALE: 1:100	PROJECT No. 21-5770
DATE: AUGUST 08, 2024	DRAWING No. L100
DRAWN BY: A.S.M.	
CHECKED BY: B.B.	