

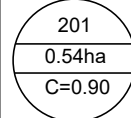


W:\4900\4938 - Rangeview, Mississauga\Drawings\Drainage\2024-05-15-4938-Proposed Drainage.dwg



RANGEVIEW ESTATES PRECINCT AREA
CITY OF MISSISSAUGA
COMMUNITY COST SHARING

LEGEND

-  SUBJECT AREA
-  PROPOSED DRAINAGE BOUNDARY
-  201
0.54ha
C=0.90 CATCHMENT ID
AREA IN HECTARES
RUNOFF COEFFICIENT



SCHAEFFERS
CONSULTING ENGINEERS
6 Ronrose Drive, Concord, Ontario L4K 4R3
Tel: (905) 738-6100 Email: general@schaeffers.com
www.schaeffers.com

FIGURE 4.2
PROPOSED STORM DRAINAGE PLAN