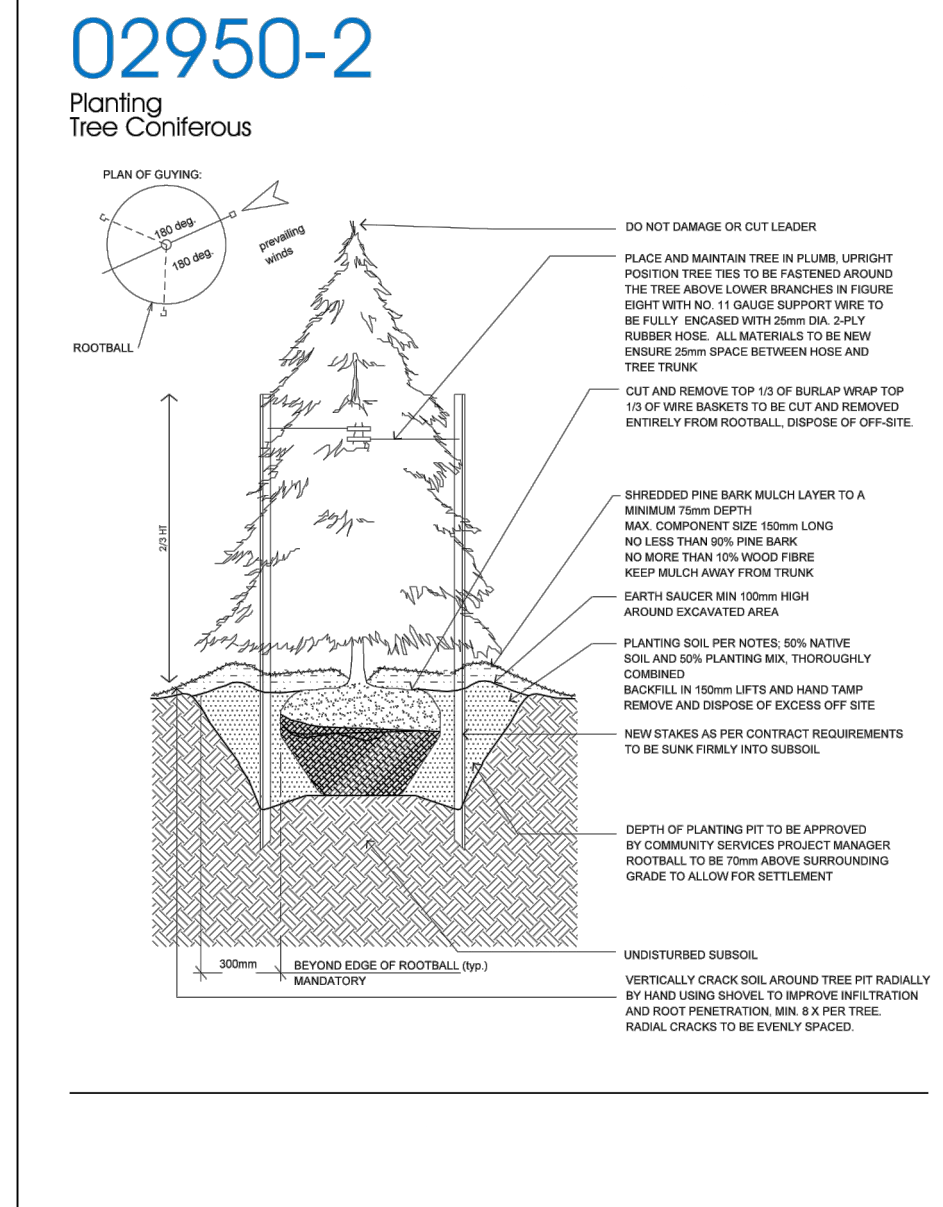
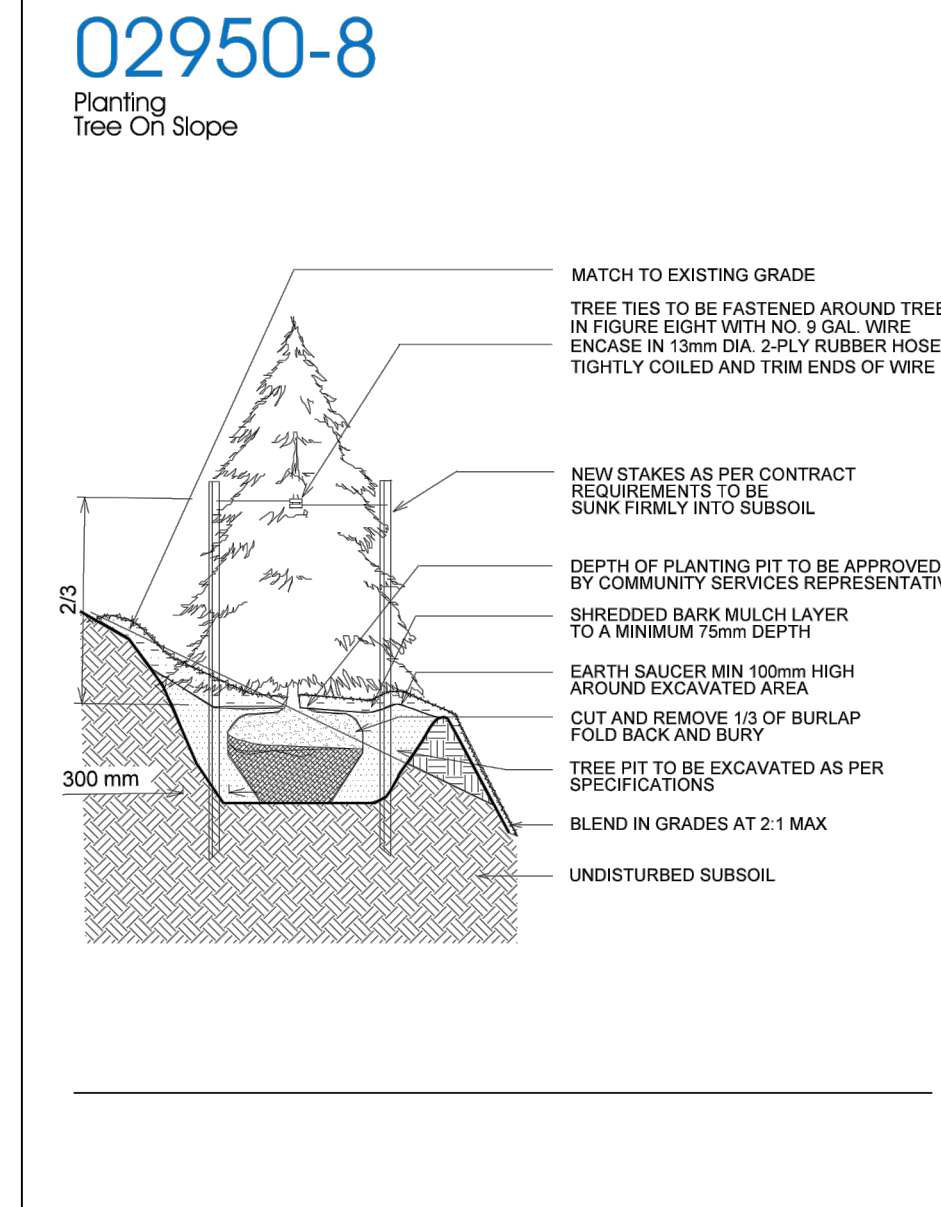


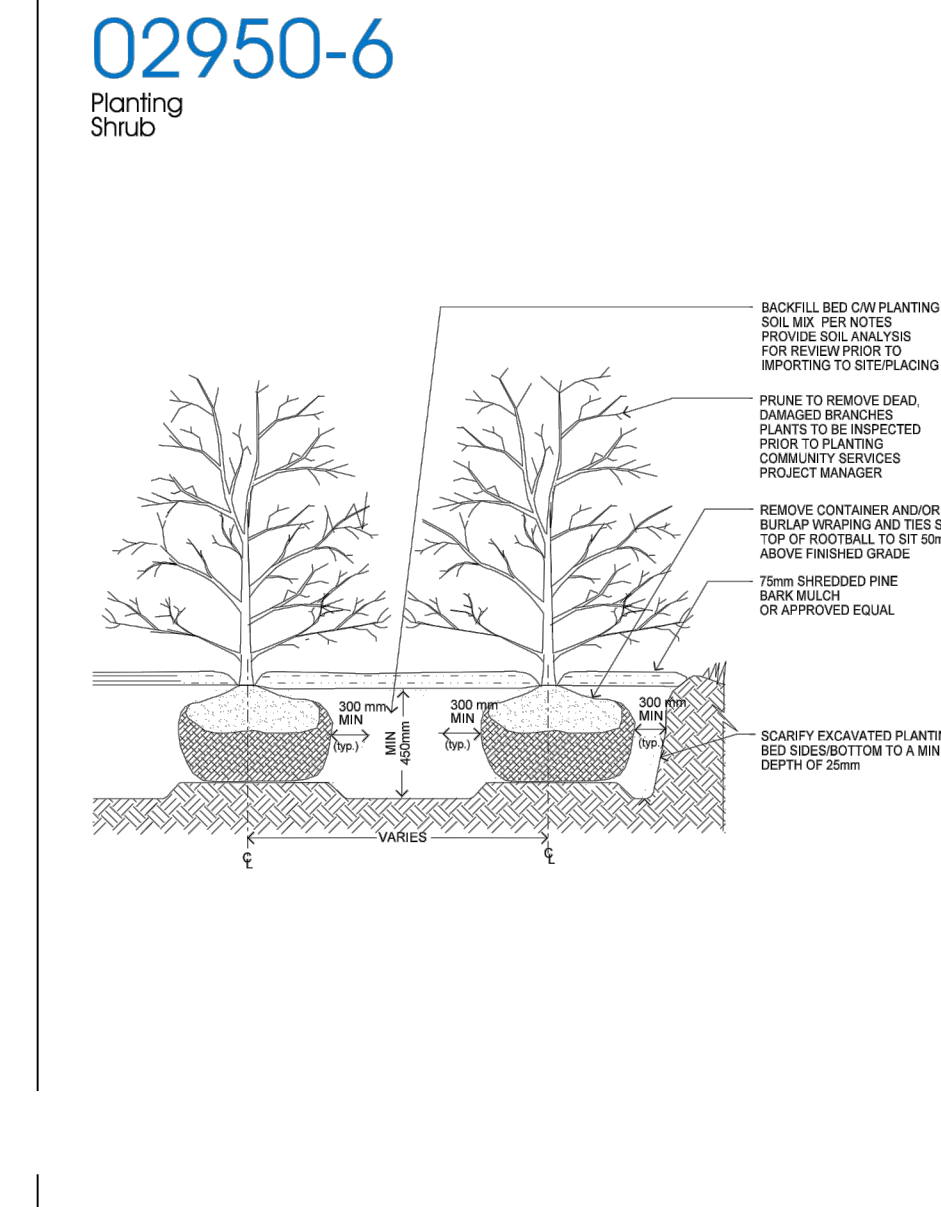
1 CITY OF MISSISSAUGA - DECIDUOUS TREE PLANTING
N.T.S.



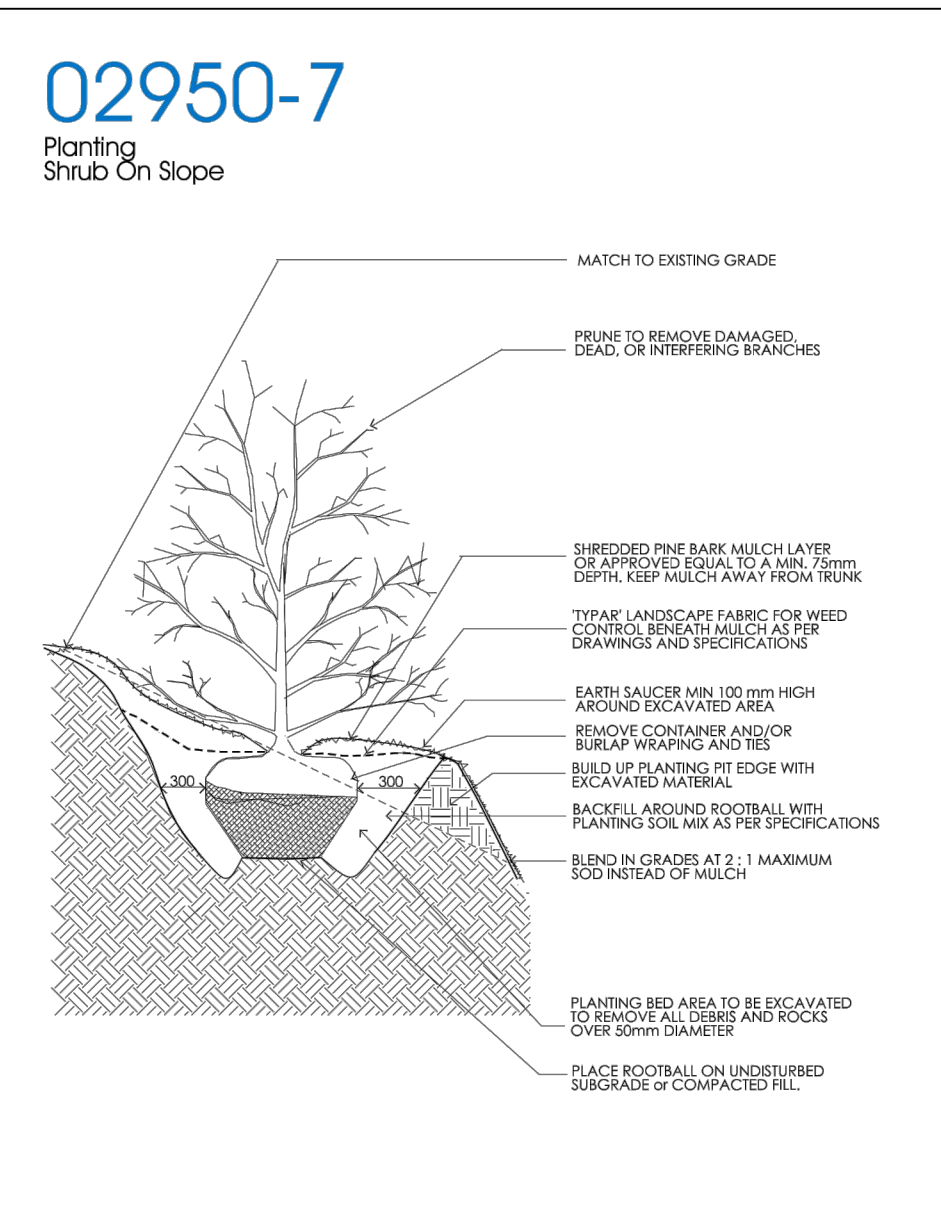
2 CITY OF MISSISSAUGA - CONIFEROUS TREE PLANTING
N.T.S.



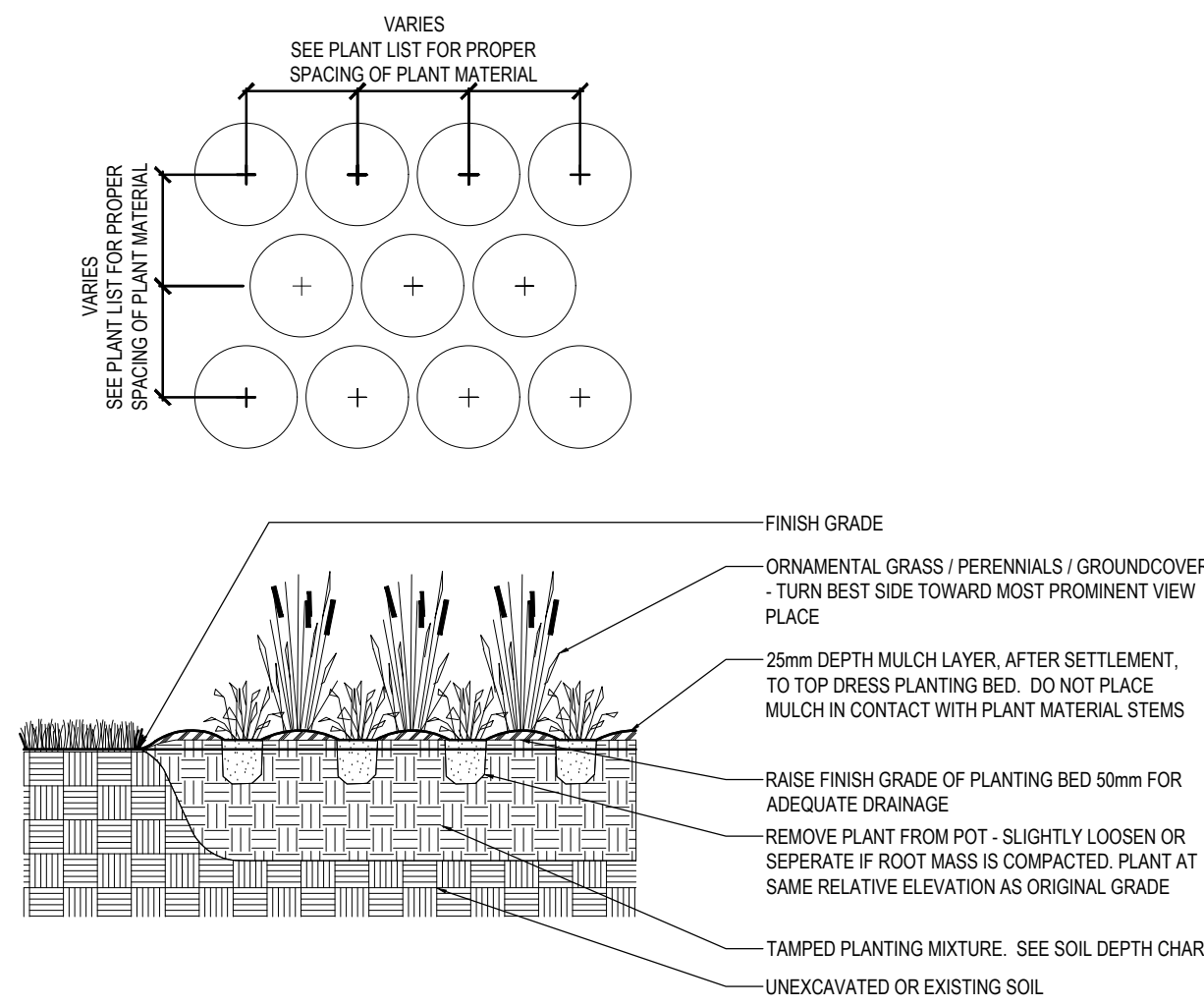
3 CITY OF MISSISSAUGA - TREE PLANTING ON SLOPE
N.T.S.



4 CITY OF MISSISSAUGA - SHRUB PLANTING
SCALE=1:1



5 CITY OF MISSISSAUGA - SHRUB PLANTING ON SLOPE
SCALE=1:1



6 GROUNDCOVER PLANTING DETAIL
NO SCALE

no.	revision	date	by
03	ISSUED FOR REZONE	2023-07-04	RR
02	ISSUED FOR REZONING	2022-03-02	RR
01	ISSUED FOR REZONING	2020-09-11	RR

CONTRACTOR MUST VERIFY ALL DIMENSIONS ON THE JOB AND REPORT ANY DISCREPANCY TO THE LANDSCAPE ARCHITECT BEFORE PROCEEDING WITH THE WORK. ALL DRAWINGS AND SPECIFICATIONS ARE INSTRUMENTS OF SERVICE AND THE PROPERTY OF THE LANDSCAPE ARCHITECT WHICH MUST BE RETURNED AT THE COMPLETION OF THE WORK. ALL DRAWINGS TO BE USED FOR CONSTRUCTION ONLY WHEN SIGNED BY THE LANDSCAPE ARCHITECT.

signed _____ date _____



20 Champian Blvd. Suite 102 - Toronto ON - M3H 2Z1 info@terraplan.ca www.terraplan.ca

CLIENT
2570 ARGYLE ROAD

PROJECT
MISSISSAUGA, ONTARIO

DRAWING
LANDSCAPE DETAILS

DRAWN:	ZW
CHECKED:	RR
SCALE:	AS SHOWN
DATE:	2016-12-15
PROJECT NO.:	19-154



LD-100
SHEET NO.: