













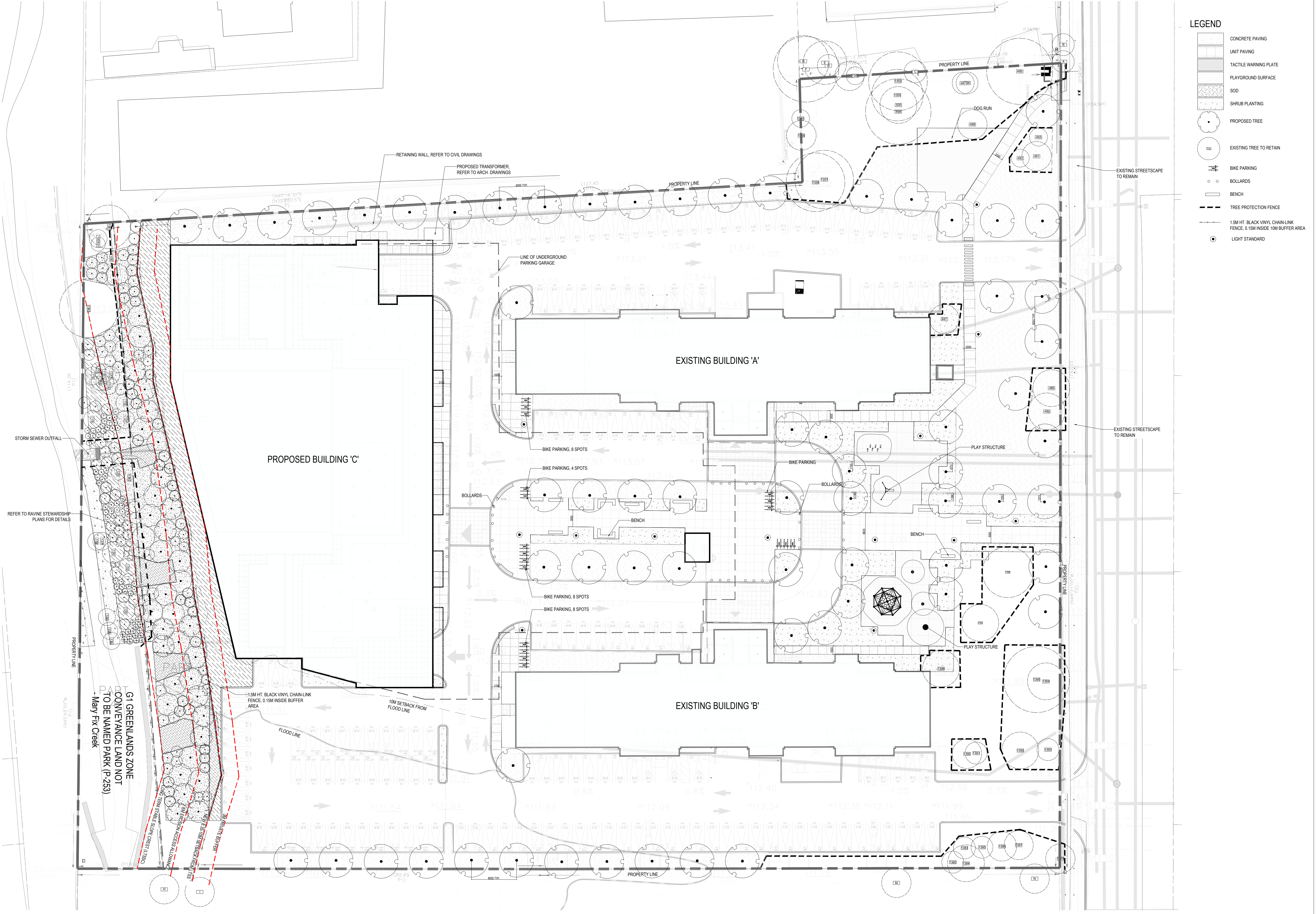


- LEGEND**
-  CONCRETE PAVING
 -  UNIT PAVING
 -  TACTILE WARNING PLATE
 -  PLAYGROUND SURFACE
 -  SOD
 -  SHRUB PLANTING
 -  PROPOSED TREE
 -  EXISTING TREE TO RETAIN
 -  BIKE PARKING
 -  BOLLARDS
 -  BENCH
 -  TREE PROTECTION FENCE
 -  1.5M HT. BLACK VINYL CHAIN-LINK FENCE, 0.15M INSIDE 10M BUFFER AREA
 -  LIGHT STANDARD



no.	revision	date	by
03	ISSUED FOR REZONE	2023-07-04	RR
02	ISSUED FOR REZONING	2022-03-02	RR
01	ISSUED FOR REZONING	2020-09-11	RR

CONTRACTOR MUST VERIFY ALL DIMENSIONS ON THE JOB AND REPORT ANY DISCREPANCY TO THE LANDSCAPE ARCHITECT BEFORE PROCEEDING WITH THE WORK.
 ALL DRAWINGS AND SPECIFICATIONS ARE INSTRUMENTS OF SERVICE AND THE PROPERTY OF THE LANDSCAPE ARCHITECT WHICH MUST BE RETURNED AT THE COMPLETION OF THE WORK.
 ALL DRAWINGS TO BE USED FOR CONSTRUCTION ONLY WHEN SIGNED BY THE LANDSCAPE ARCHITECT.

signed _____ date _____

STUDIO tla
 20 Champian Blvd. Suite 102 - Toronto ON - M3H 2Z1 info@terraplan.ca www.terraplan.ca

CLIENT
 2570 ARGYLE ROAD
 MISSISSAUGA, ONTARIO

PROJECT
 LANDSCAPE PLAN

DRAWING
 DRAWN: ZW
 CHECKED: RR
 SCALE: AS SHOWN
 DATE: 2016-12-15
 PROJECT NO.: 19-154

LS-100
 SHEET NO.



August 16, 2023 11:28 AM I:\P-PROJECTS\2019\19-154-2570 ARGYLE ROAD\1-CURRENT\PL01-PRELIMINARY\19-154-15-10-LANDSCAPE PLAN.DWG