Established Grade Calculation for Building E				
Length No.	Begin Elev.	End Elev.	Length (m)	(el.1+el.2/2)xL
1	176.4	176.23	16.5	2909.20
2	176.23	176.55	37.6	6632.26
		Total:	54.1	9541.46
		EG (m):	176.37	

Established Grade Calculation for Building D				
Length No.	Begin Elev.	End Elev.	Length (m)	(el.1+el.2/2)xL
1	177.12	176.91	31.3	5540.57
2	176.91	176.56	19	3357.97
		Total:	50.3	8898.53
		EG (m):	176.91	



1 A404.S BUILDING E - WEST ELEVATION



2 A404.S BUILDING D - WEST ELEVATION

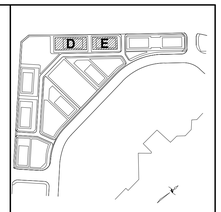

ELEVATION NOTE:

ELEVATIONS AND SECTIONS SHOWN HEREON ARE RELATED TO MISSISSAUGA DATUM AND REFERRED TO CITY OF MISSISSAUGA BENCHMARK No. 968, HAVING A PUBLISHED ELEVATION OF 169.786 METRES

Date	No.	Description

REVISION RECORD

2024-10-01	Rezoning Application

ISSUE RECORD

BDP. Quadrangle

Quadrangle Architects Limited
The Well, 8 Spadina Avenue, Suite 2100, Toronto, ON M5V 0S8
t 416 598 1240 www.bdpquadrangle.com

5100 - Erin Mills Town Centre

Mississauga, ON

for
Pemberton Group

23032 PROJECT | 1:200 SCALE | AT DRAWN | MF REVIEWED

Building Elevations - Building D & E - West Elevation

A404.S

Note: This drawing is the property of the Architect and may not be reproduced or used without the expressed consent of the Architect. The Contractor is responsible for checking and verifying all levels and dimensions and shall report all discrepancies to the Architect and obtain clarification prior to commencing work.

26/09/2024 13:47:16

Autodesk Docs://Erin Mills Town Centre Master Plan/BDPQ_AR_23032_Erin Mills Town Centre_Master Plan_R2022.rvt