


KEY PLAN NTS

- LEGEND**
- 161.86 EXISTING ELEVATION
  - 154.36 PROPOSED ELEVATION
  - OVERLAND FLOW
  - SANITARY MANHOLE
  - STORM MANHOLE
  - CB CATCHBASIN
  - AREA DRAIN TO BE CONNECTED TO UNDERGROUND STRUCTURE BY PLUMBING (REFER TO MECH DWGS)
  - ⊙ VALVE AND BOX
  - ⊙ HYDRANT AND VALVE
  - LIMIT OF PROPERTY
  - LIMIT OF UNDERGROUND PARKING
  - LIMIT OF CANOPY/BUILDING ABOVE
  - ▭ BUILDING OUTLINE
  - ▭ 2.0m CONCRETE WALKWAY PER CITY STD. 2211.157

ALL DIMENSIONS AND ELEVATIONS ARE IN METRES UNLESS OTHERWISE NOTED.  
 PIPE SIZES ARE IN MILLIMETRES.  
 ELEVATIONS ARE GEODETIC AND ARE REFERRED TO CITY OF MISSISSAUGA VERTICAL BENCH MARK NUMBER 686 HAVING AN ORTHOMETRIC ELEVATION OF 135.35 METRES. ELEVATIONS ARE REFERENCED TO THE CANADIAN GEODETIC VERTICAL DATUM OF 1928, PRE-1978 ADJUSTMENT (CGVD:1928:PRE-78ADJ.).  
 TABLET SET ON THE SOUTH FACE AT THE EAST CORNER OF THE MOST SOUTH WALL OF FOREST GLEN PUBLIC SCHOOL ON THE NORTH SIDE OF PONYTRAIL DRIVE, 122 METRES WEST OF BRIDGEWOOD DRIVE.

03	RE - ISSUED FOR ZBA APPLICATION	TC	DEC 18, 2023
02	RE - ISSUED FOR ZBA APPLICATION	TC	SEPT 25, 2023
01	ISSUED FOR ZBA APPLICATION	TC	MAY 27, 2022
No.	REVISIONS	BY	DATE



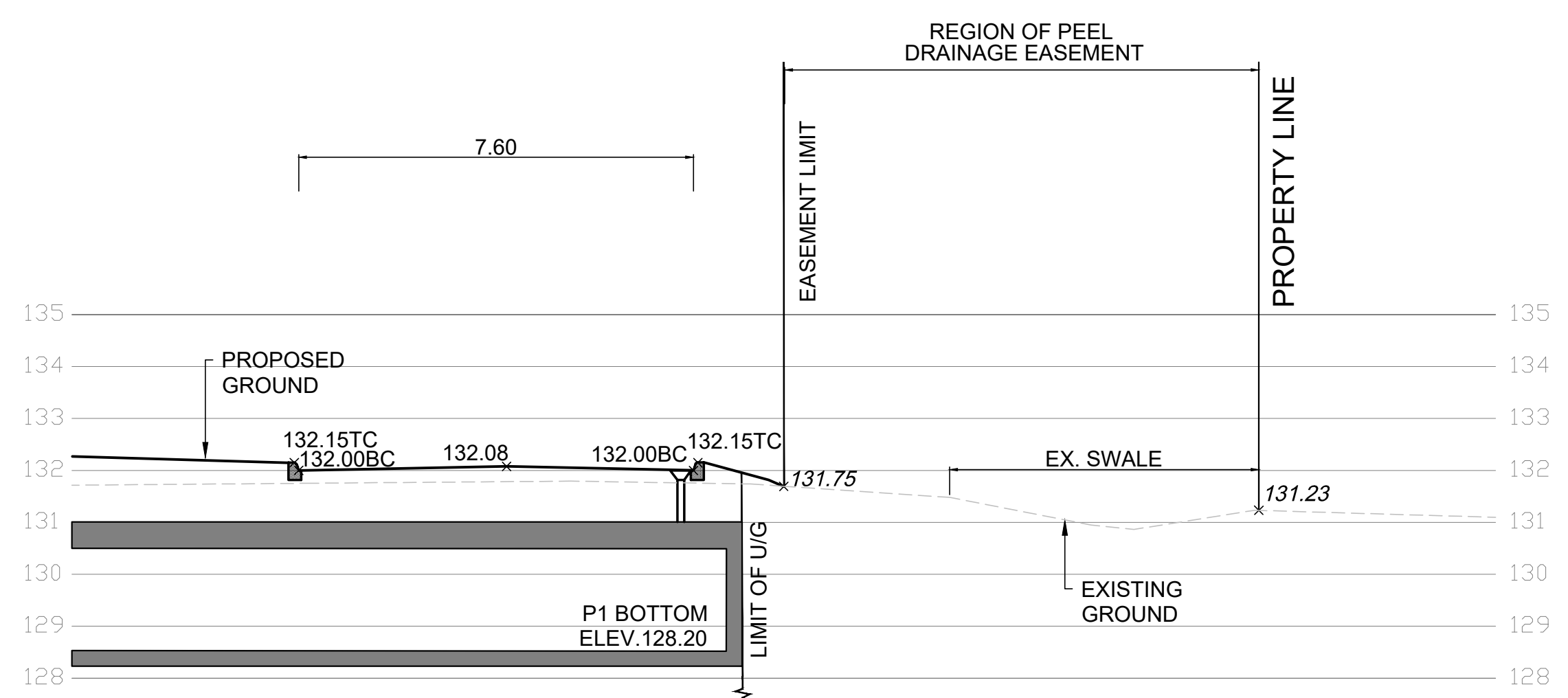
CONSULTANT  
**wsp**

CLIENT  
 1785 BLOOR HOLDINGS INC.

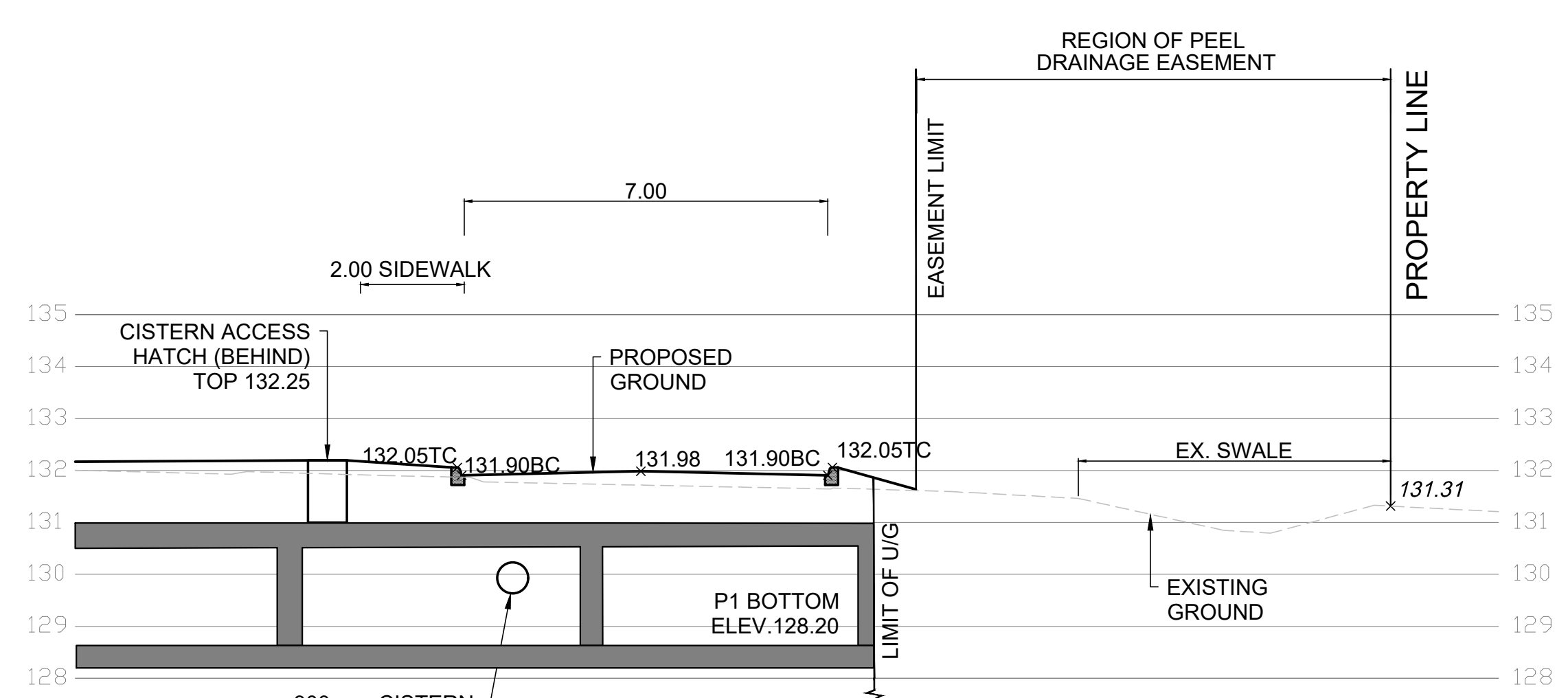


TITLE OF DRAWING  
 1785 BLOOR STREET  
 MISSISSAUGA, ONTARIO  
**CROSS-SECTIONS**

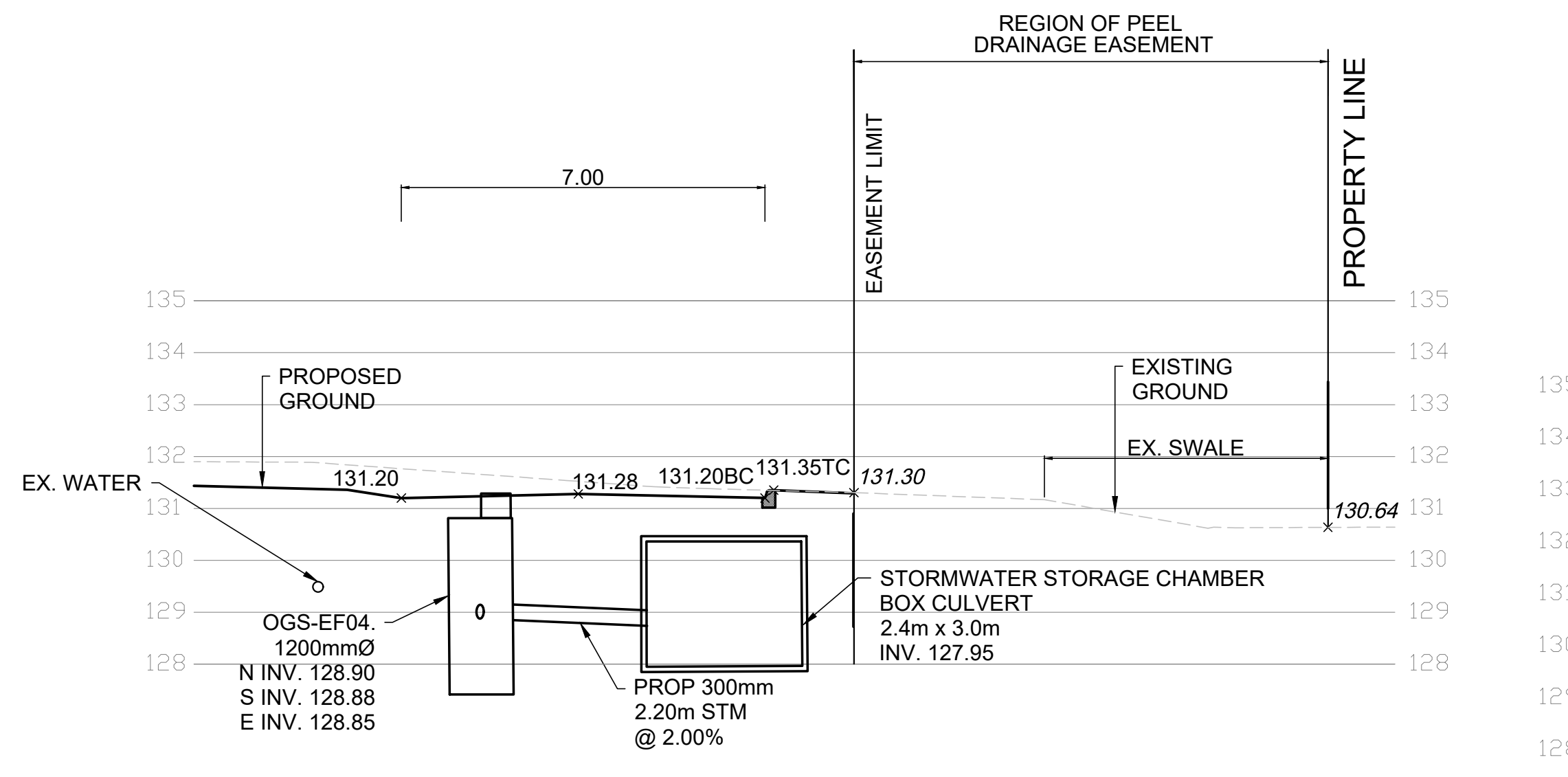
SCALE	DESIGN	A.S.	211-10685
DRAWN BY	CAD 10/12	CHECKED	T.C.
DATE	MAY 2022	SHEET	OF
			C105



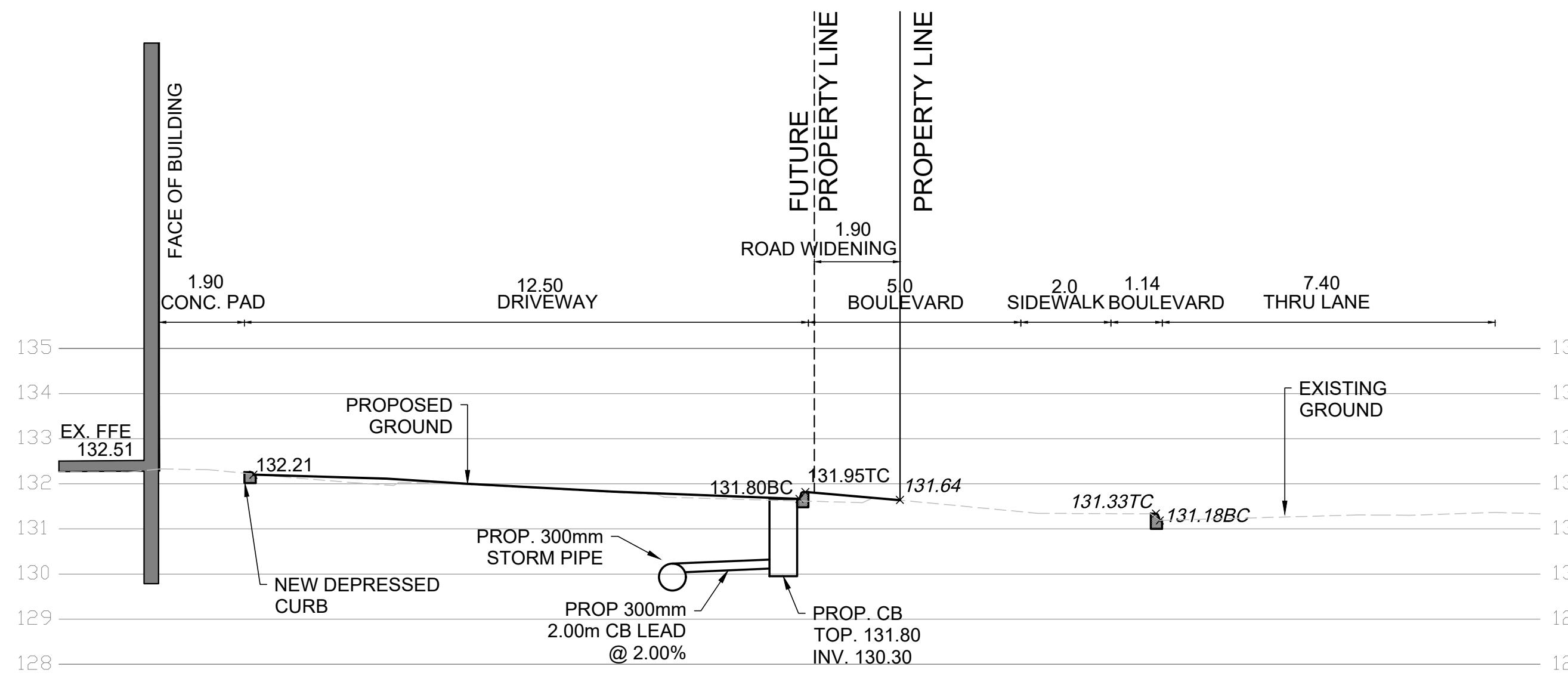
CROSS SECTION X-1  
 SCALE 1:100



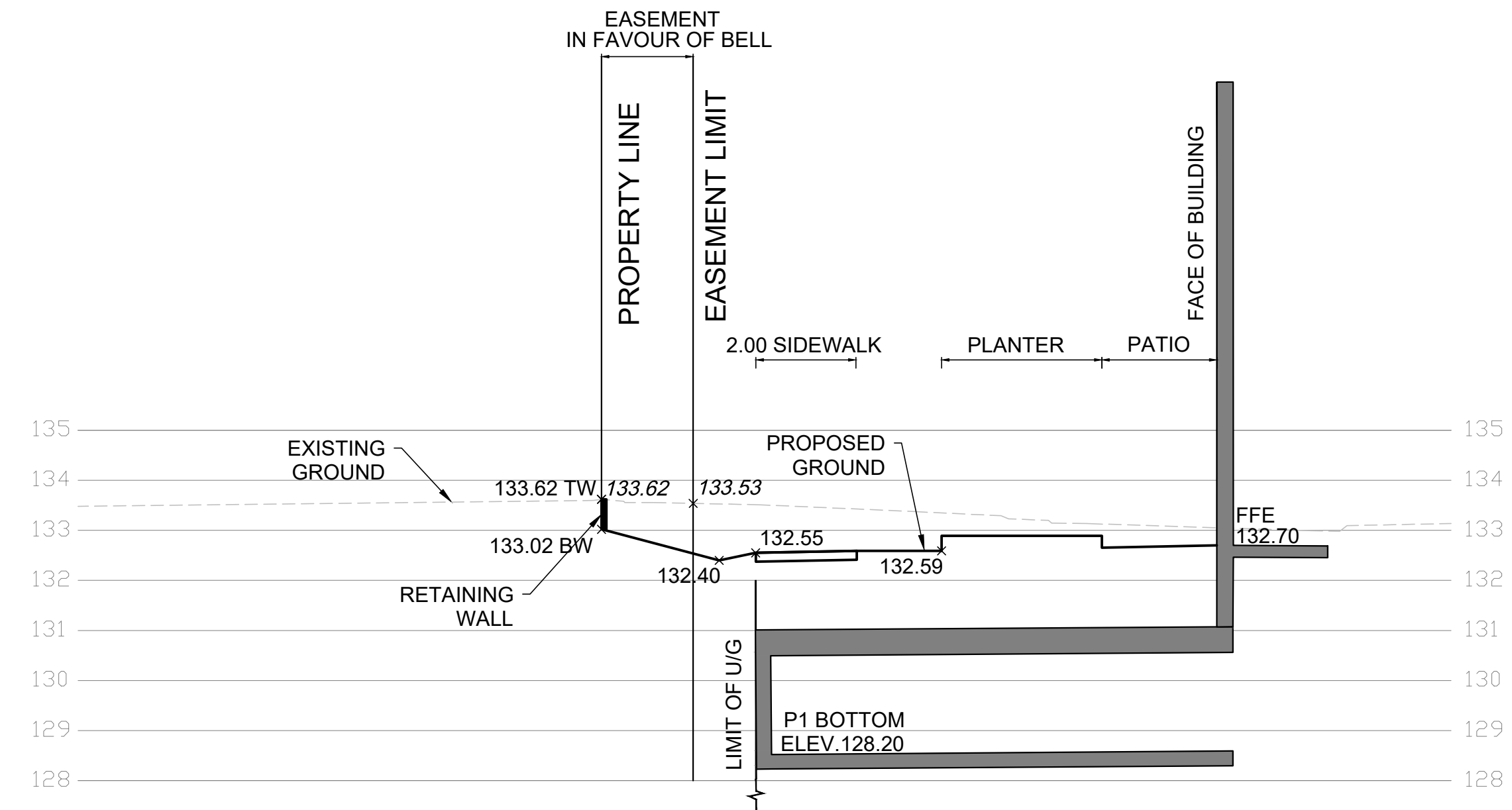
CROSS SECTION X-2  
 SCALE 1:100



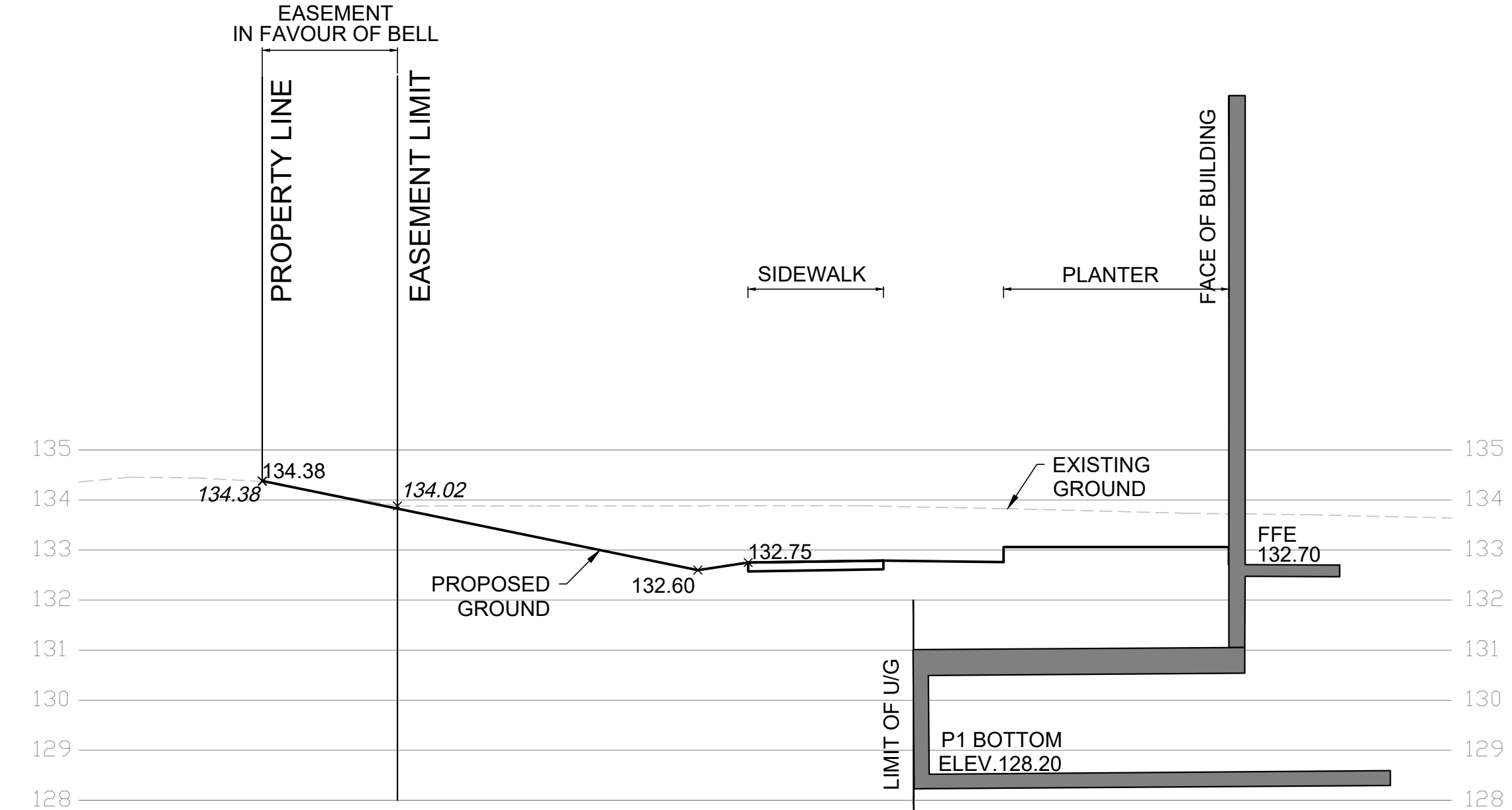
CROSS SECTION X-3  
 SCALE 1:100



CROSS SECTION X-4  
 SCALE 1:100



CROSS SECTION X-5  
 SCALE 1:100



CROSS SECTION X-6  
 SCALE 1:100

NOT FOR CONSTRUCTION

FILENAME: X:\D\1021-10685-00\_1785 Bloor Holdings Inc.\Engineering Drawings\211-10685\_85-1-851-REG-NT1.dwg  
 DATE: Dec 18, 2023 10:30 AM  
 AUTOCAD: 2023