

**SHADOW STUDY LEGEND**

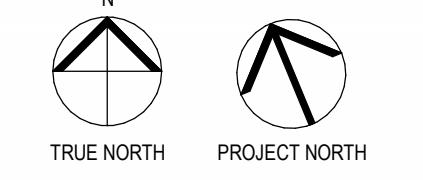
	EXISTING BUILDINGS
	PROPOSED DEVELOPMENT
	PROPOSED DEVELOPMENT SHADOWS
	GREEN SPACES
	POOLS

**OUTDOOR AMENITY AREAS**

LEVEL 2 OUTDOOR AMENITY:	1,316 m <sup>2</sup>
LEVEL 6 OUTDOOR AMENITY:	611 m <sup>2</sup>
<b>TOTAL SHARED OUTDOOR AMENITY AREA:</b>	<b>1,927 m<sup>2</sup></b>

**SUN ACCESS FACTOR**  
SUN FACTOR = AS(AVE) / AT

AVG. AREA OF SUNSHINE FOR JUNE = 1,057 m <sup>2</sup>	SUN FACTOR = 0.56
AVG. AREA OF SUNSHINE FOR SEPTEMBER = 866 m <sup>2</sup>	SUN FACTOR = 0.45
AVG. AREA OF SUNSHINE FOR DECEMBER = 620 m <sup>2</sup>	SUN FACTOR = 0.32



No.	DATE	ISSUED



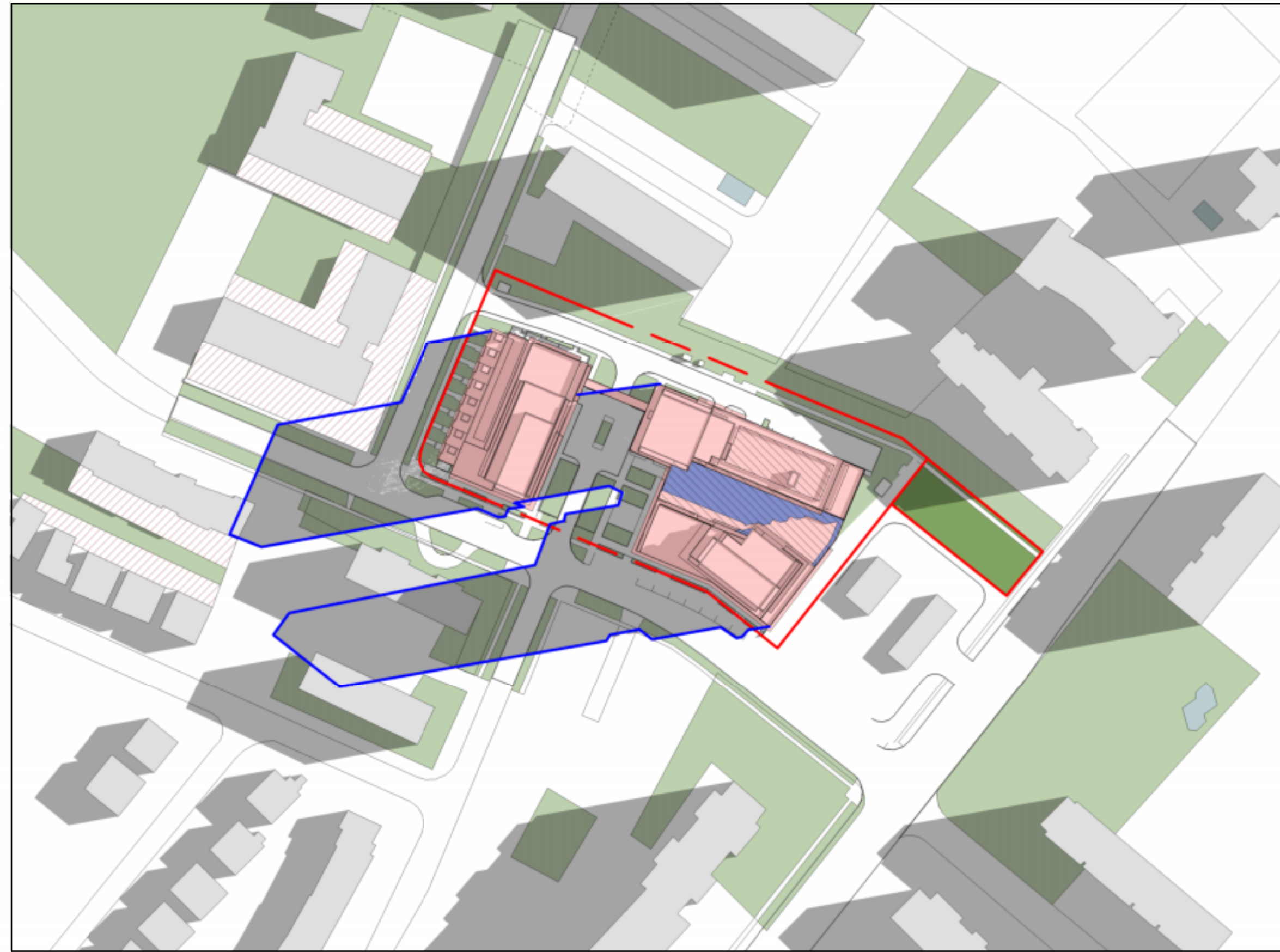
ALL DRAWINGS ARE THE PROPERTY OF ONESPACE AND THEY ARE NOT TO BE REPRODUCED OR COPIED IN ANY MANNER WITHOUT THE WRITTEN CONSENT FROM ONESPACE.  
DRAWINGS ARE INTENDED TO CONVEY SCOPE OF WORK AND INDICATE MATERIALS AND PRODUCTS.  
ALL CONSTRUCTION SHALL ACCORD TO BEST CONSTRUCTION PRACTICE AND ACCORDING TO OUTLINE REGULATIONS AND EFFECT AT THE TIME.

CLIENT  
Forest Glen Shopping Centre  
Ltd. 3427 Fieldgate Dr.,  
Mississauga ON, L4X 2J4  
ADDRESS

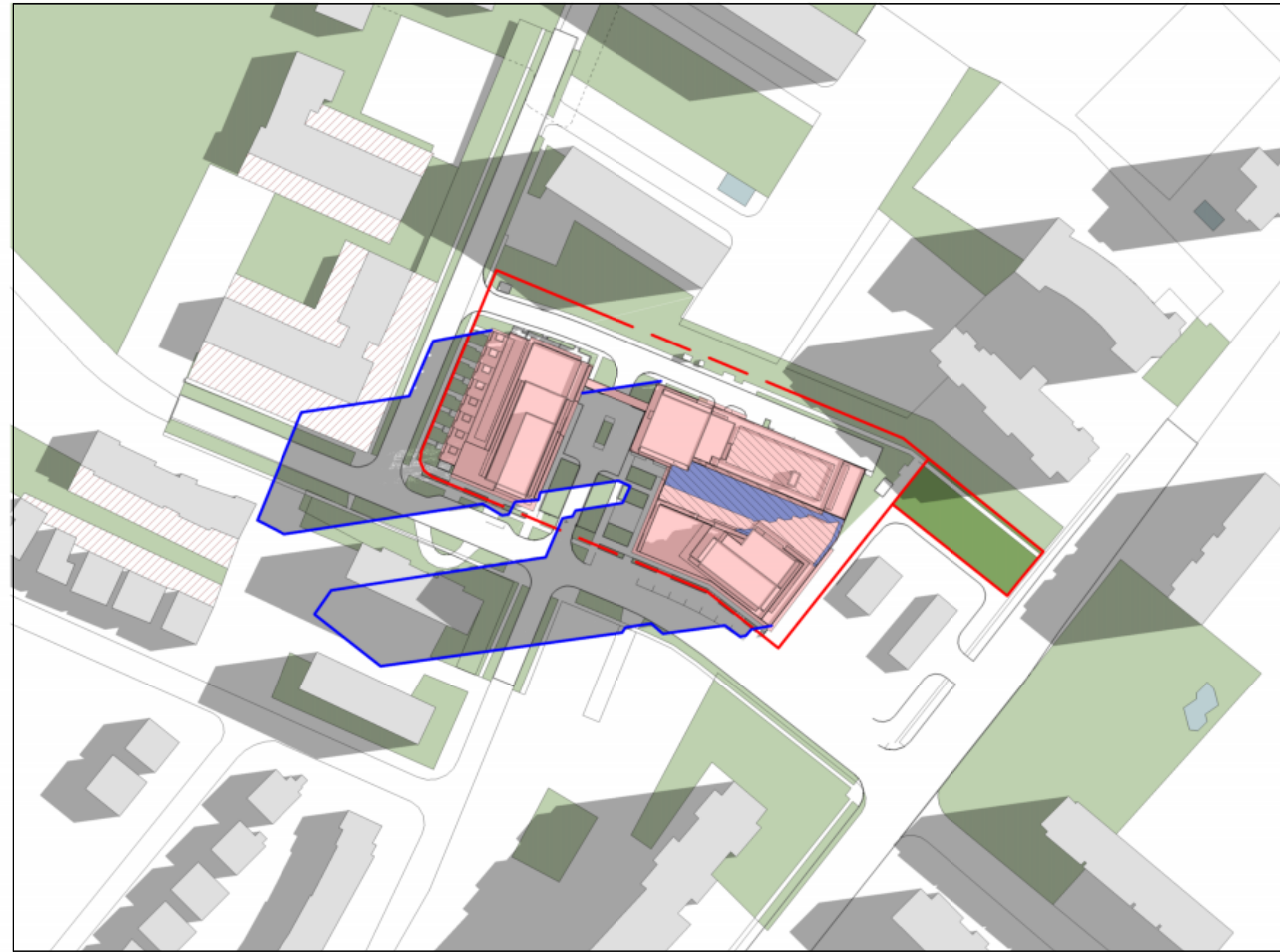
3403-3445 Fieldgate Drive  
Mississauga, ON

DRAWING  
Shadow Studies

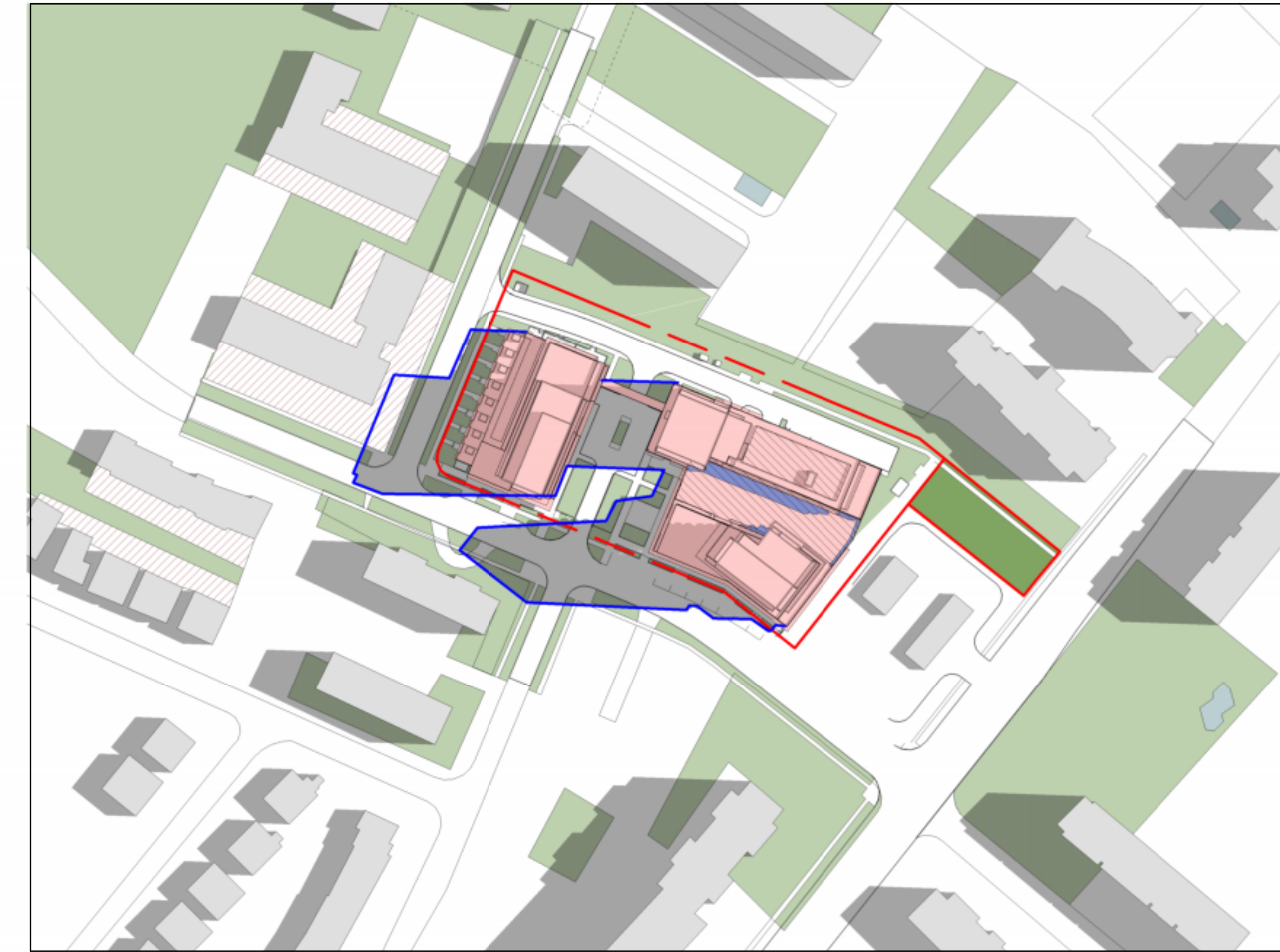
PROJECT NUMBER	DATE
23063	20 AUG 2024
SCALE	PLOTTED DATE
As indicated	20/08/2024 1:50:48 PM



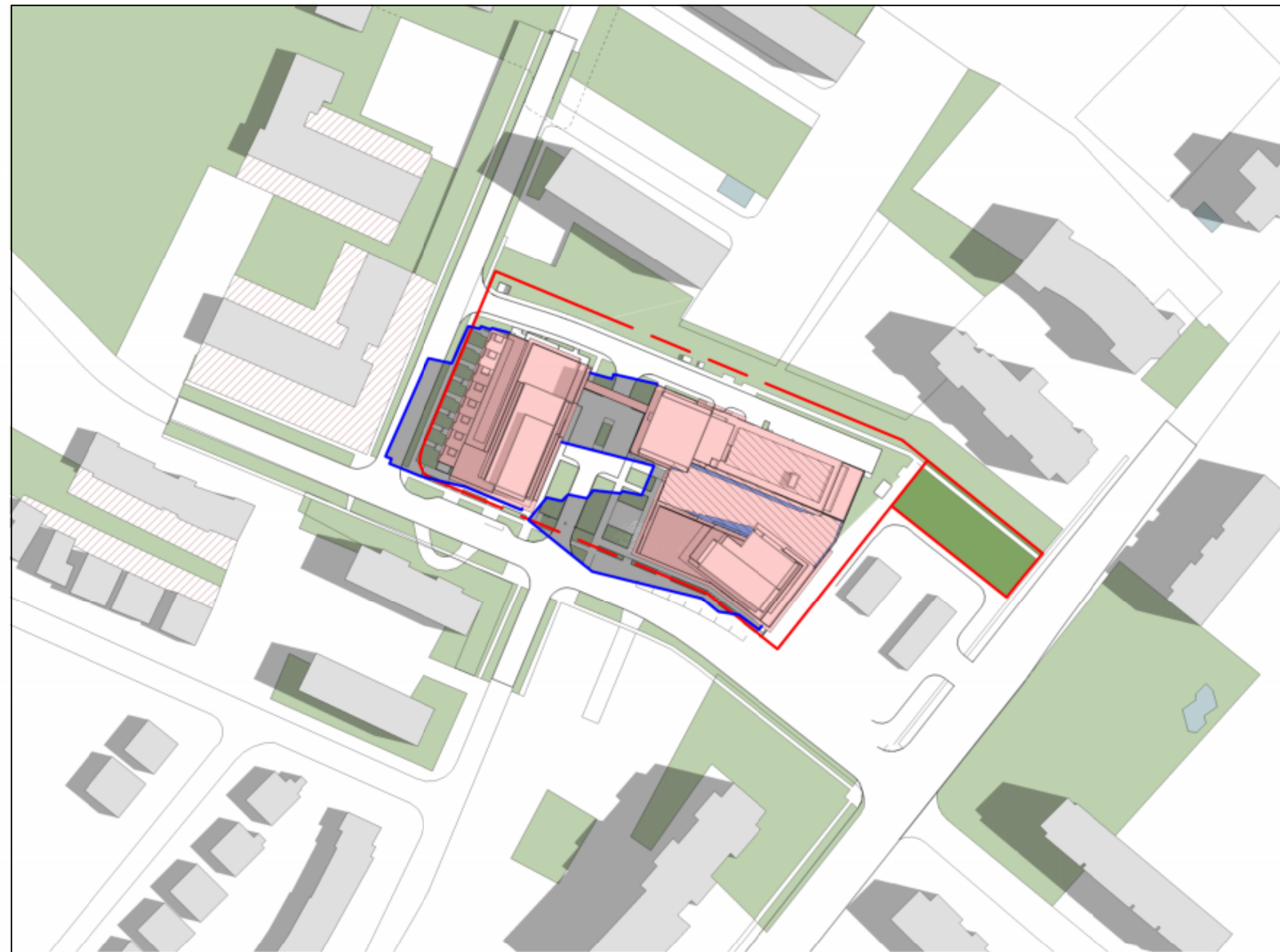
**JUNE 21 AT 7.07**  
1 : 1600  
TOTAL SHARED OUTDOOR AMENITY AREA: 1,927 m<sup>2</sup>  
TOTAL AREA OF SUNSHINE AT THIS TIME: 1,183m<sup>2</sup>  
AMENITY LEVEL 2: 572 m<sup>2</sup>  
AMENITY LEVEL 6: 611 m<sup>2</sup>



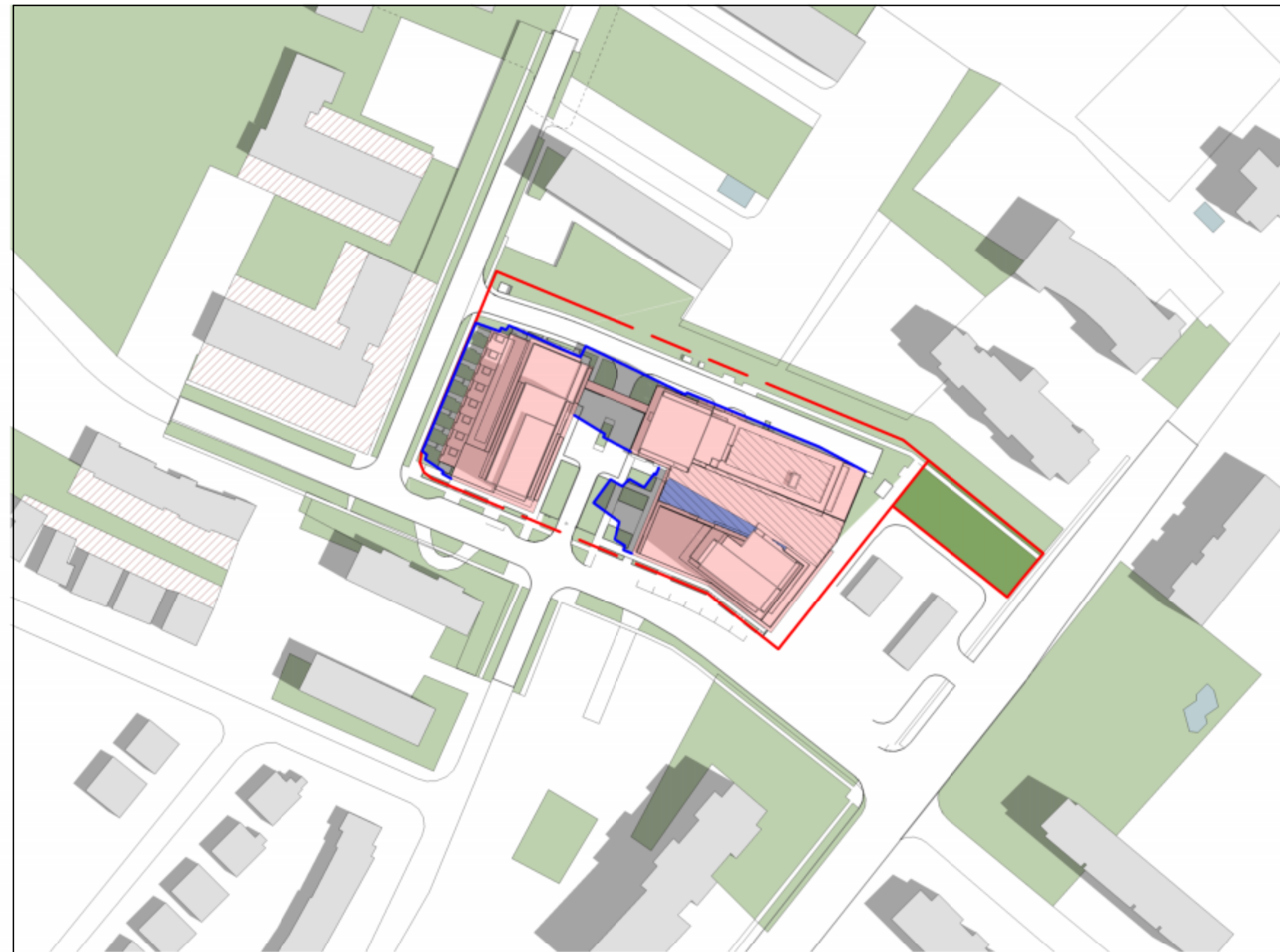
**JUNE 21 AT 7.20**  
1 : 1600  
TOTAL SHARED OUTDOOR AMENITY AREA: 1,927 m<sup>2</sup>  
TOTAL AREA OF SUNSHINE AT THIS TIME: 1,293 m<sup>2</sup>  
AMENITY LEVEL 2: 682 m<sup>2</sup>  
AMENITY LEVEL 6: 611 m<sup>2</sup>



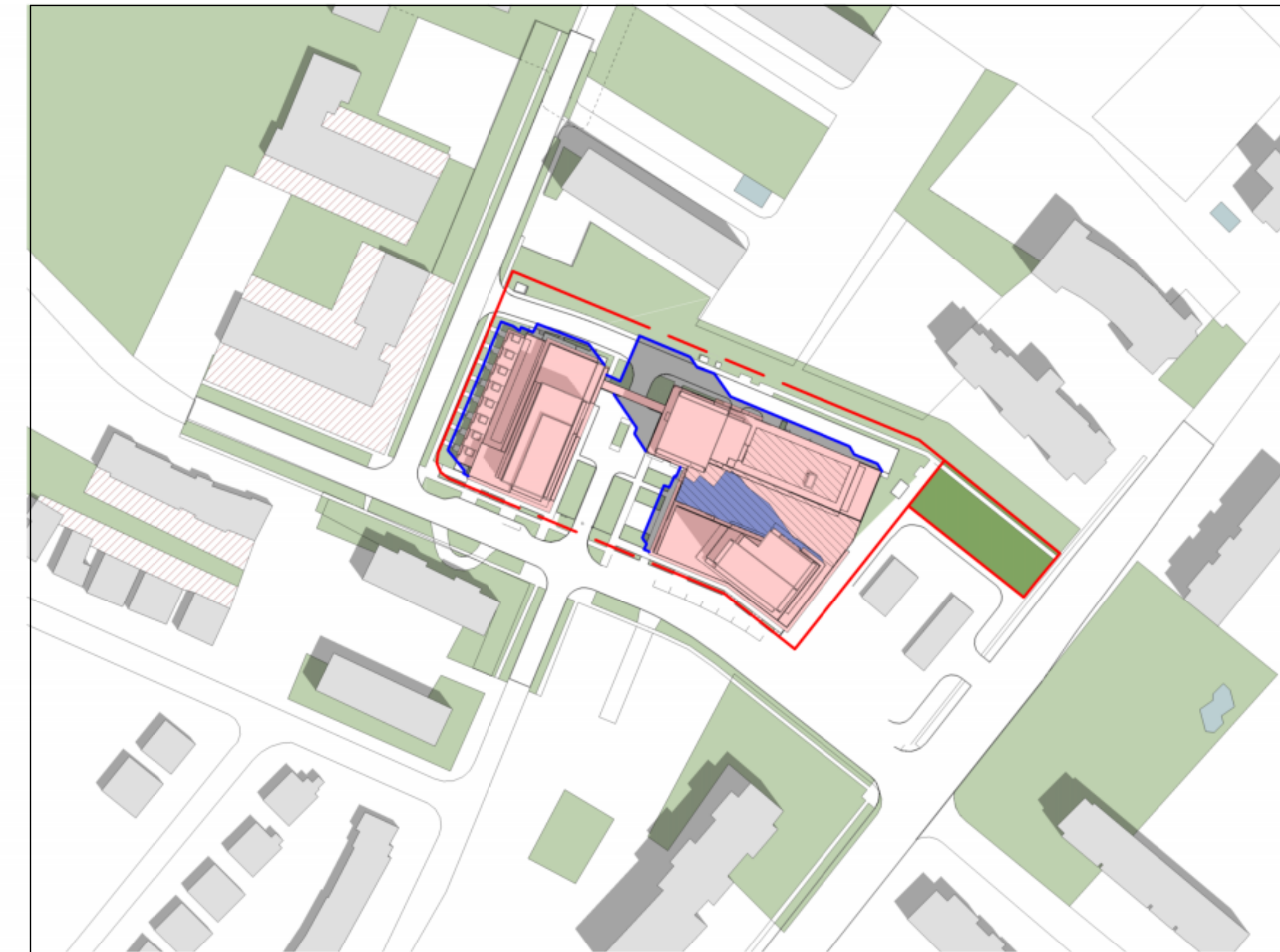
**JUNE 21 AT 8.20**  
1 : 1600  
TOTAL SHARED OUTDOOR AMENITY AREA: 1,927 m<sup>2</sup>  
TOTAL AREA OF SUNSHINE AT THIS TIME: 1,650 m<sup>2</sup>  
AMENITY LEVEL 2: 1,039 m<sup>2</sup>  
AMENITY LEVEL 6: 611 m<sup>2</sup>



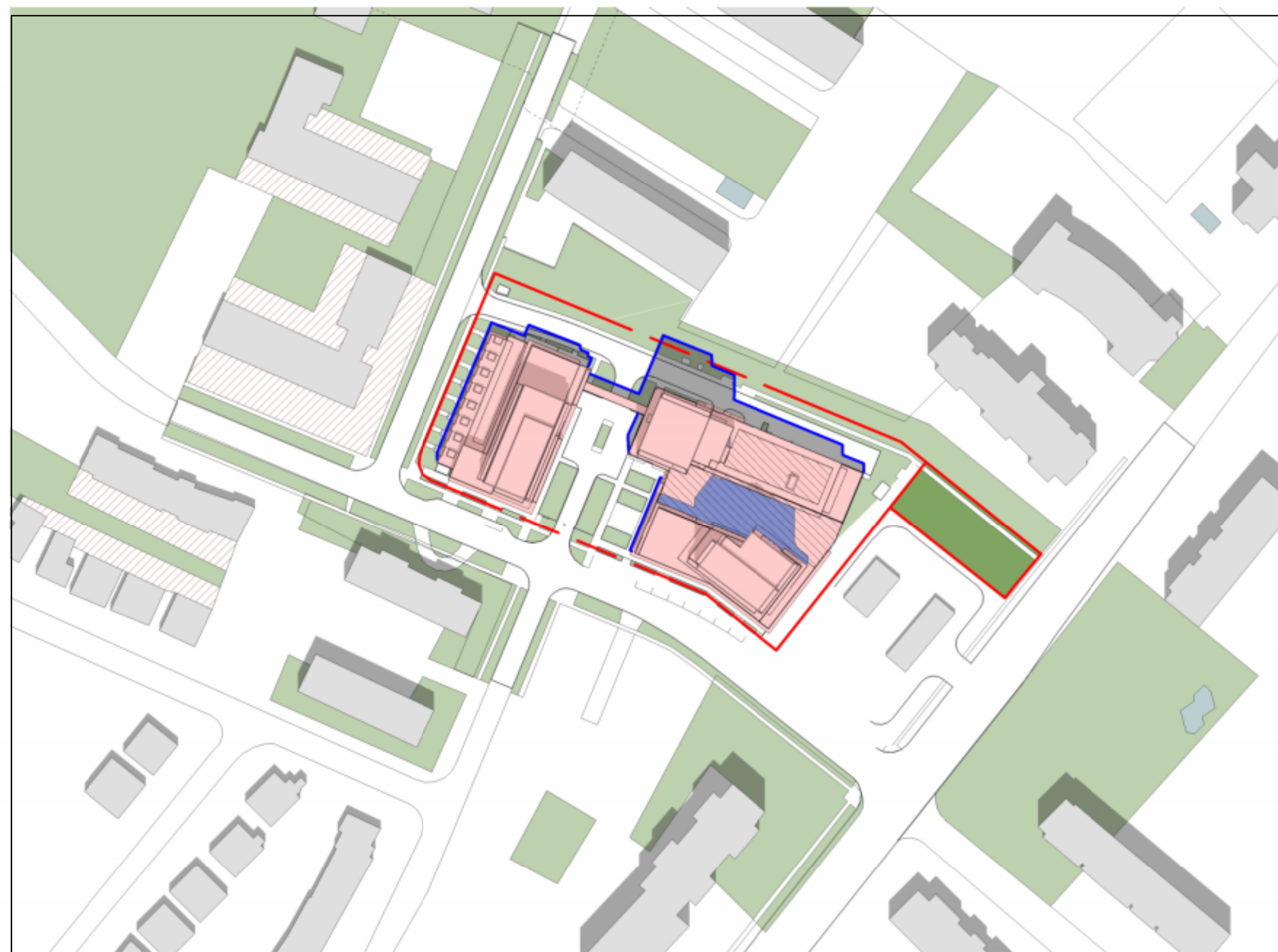
**JUNE 21 AT 9.20**  
1 : 1600  
TOTAL SHARED OUTDOOR AMENITY AREA: 1,927 m<sup>2</sup>  
TOTAL AREA OF SUNSHINE AT THIS TIME: 1,775 m<sup>2</sup>  
AMENITY LEVEL 2: 1,164 m<sup>2</sup>  
AMENITY LEVEL 6: 611 m<sup>2</sup>



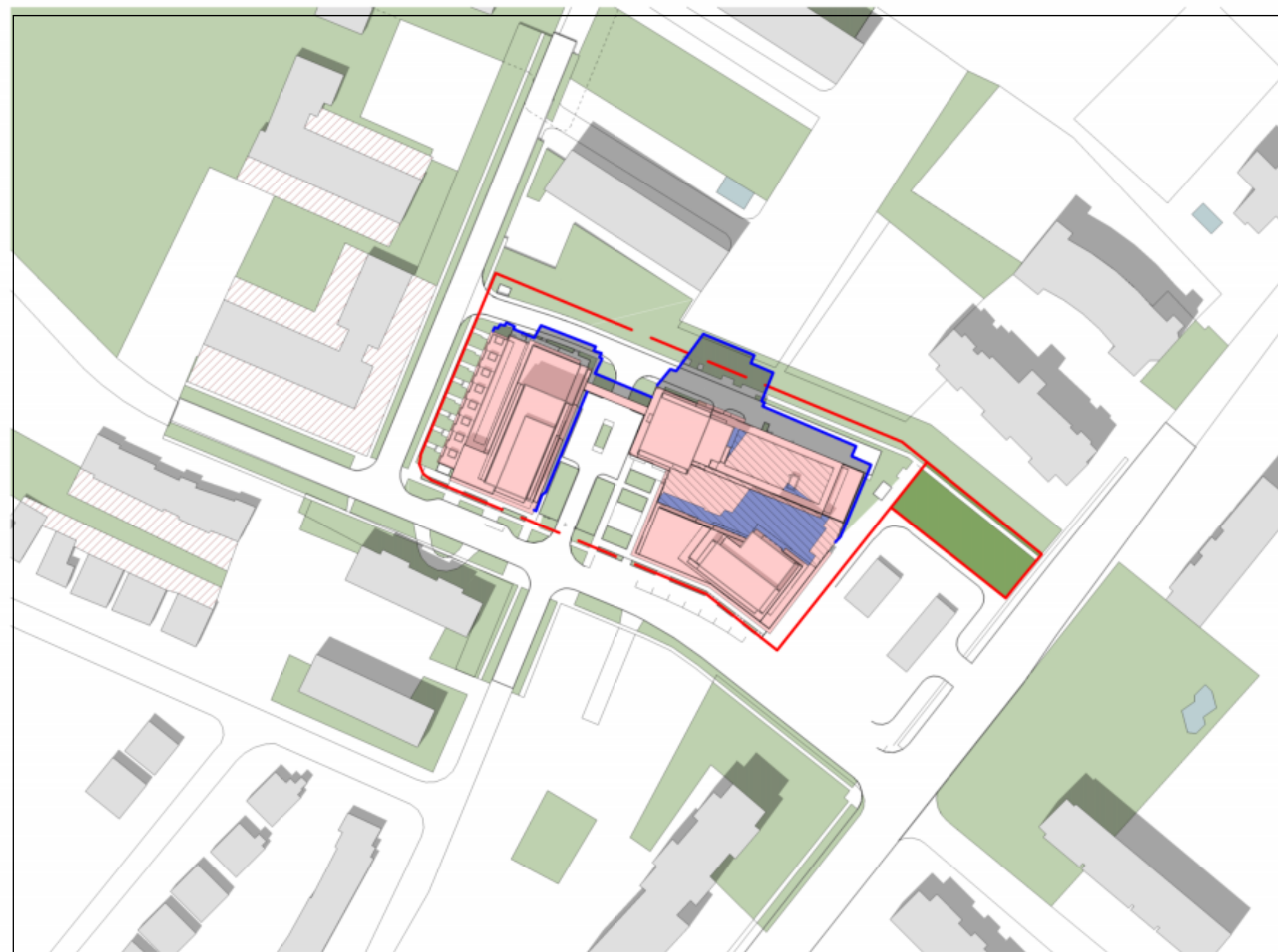
**JUNE 21 AT 10.20**  
1 : 1600  
TOTAL SHARED OUTDOOR AMENITY AREA: 1,927 m<sup>2</sup>  
TOTAL AREA OF SUNSHINE AT THIS TIME: 1,636 m<sup>2</sup>  
AMENITY LEVEL 2: 1,025 m<sup>2</sup>  
AMENITY LEVEL 6: 611 m<sup>2</sup>



**JUNE 21 AT 11.20**  
1 : 1600  
TOTAL SHARED OUTDOOR AMENITY AREA: 1,927 m<sup>2</sup>  
TOTAL AREA OF SUNSHINE AT THIS TIME: 1,341 m<sup>2</sup>  
AMENITY LEVEL 2: 730 m<sup>2</sup>  
AMENITY LEVEL 6: 611 m<sup>2</sup>



**JUNE 21 AT 12.20**  
1 : 1600  
TOTAL SHARED OUTDOOR AMENITY AREA: 1,927 m<sup>2</sup>  
TOTAL AREA OF SUNSHINE AT THIS TIME: 1,176 m<sup>2</sup>  
AMENITY LEVEL 2: 565 m<sup>2</sup>  
AMENITY LEVEL 6: 611 m<sup>2</sup>



**JUNE 21 AT 13.20 (SOLAR NOON)**  
1 : 1600  
TOTAL SHARED OUTDOOR AMENITY AREA: 1,927 m<sup>2</sup>  
TOTAL AREA OF SUNSHINE AT THIS TIME: 1,156m<sup>2</sup>  
AMENITY LEVEL 2: 601 m<sup>2</sup>  
AMENITY LEVEL 6: 555 m<sup>2</sup>

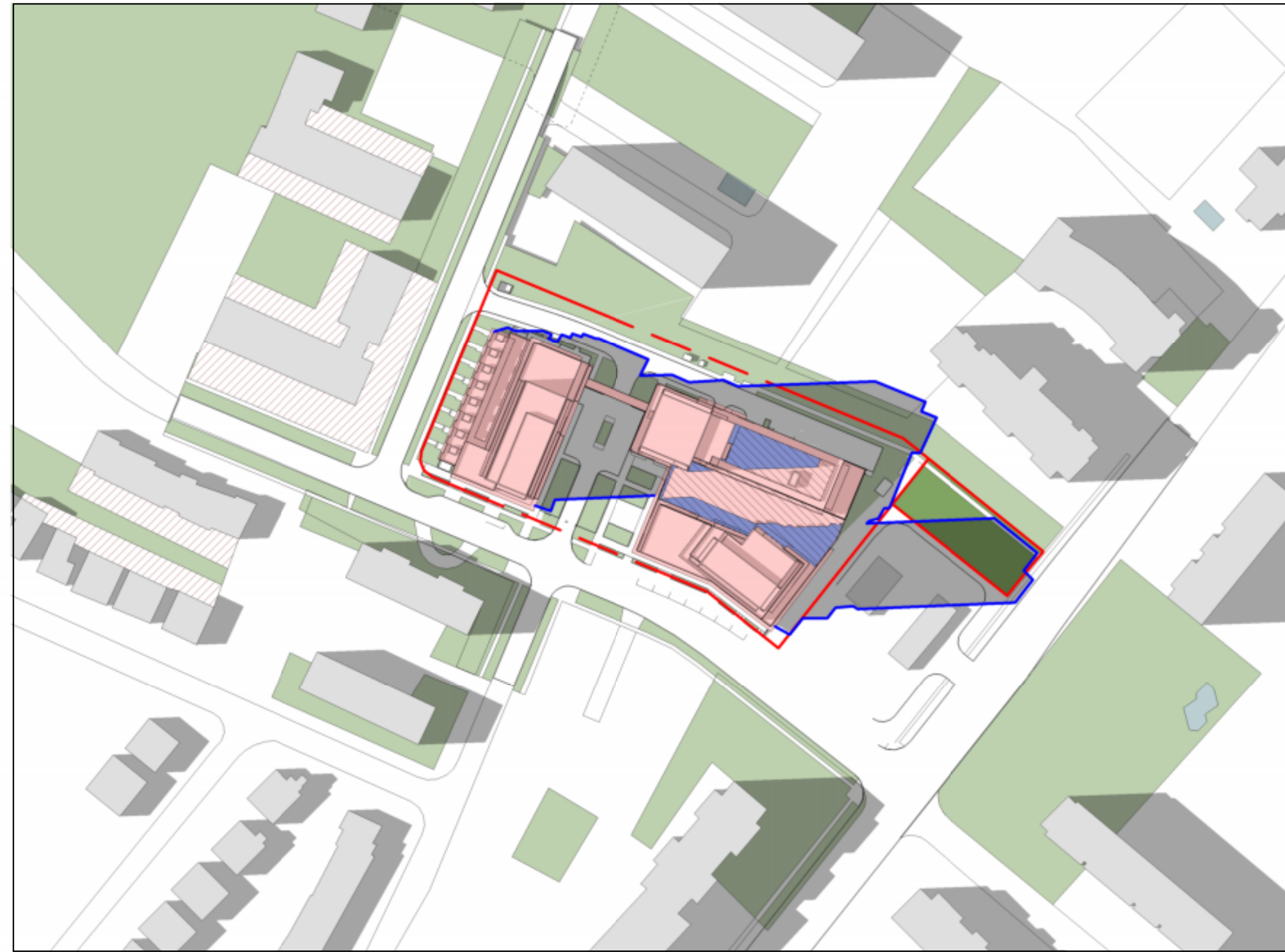


**JUNE 21 AT 14.20**  
1 : 1600  
TOTAL SHARED OUTDOOR AMENITY AREA: 1,927 m<sup>2</sup>  
TOTAL AREA OF SUNSHINE AT THIS TIME: 1,113 m<sup>2</sup>  
AMENITY LEVEL 2: 609 m<sup>2</sup>  
AMENITY LEVEL 6: 504 m<sup>2</sup>



JUNE 21 AT 15.20  
1 : 1600

TOTAL SHARED OUTDOOR AMENITY AREA: 1,927 m<sup>2</sup>  
TOTAL AREA OF SUNSHINE AT THIS TIME: 893 m<sup>2</sup>  
AMENITY LEVEL 2: 439 m<sup>2</sup>  
AMENITY LEVEL 6: 454 m<sup>2</sup>



JUNE 21 AT 16.20  
1 : 1600

TOTAL SHARED OUTDOOR AMENITY AREA: 1,927 m<sup>2</sup>  
TOTAL AREA OF SUNSHINE AT THIS TIME: 1,351 m<sup>2</sup>  
AMENITY LEVEL 2: 1,116 m<sup>2</sup>  
AMENITY LEVEL 6: 235 m<sup>2</sup>



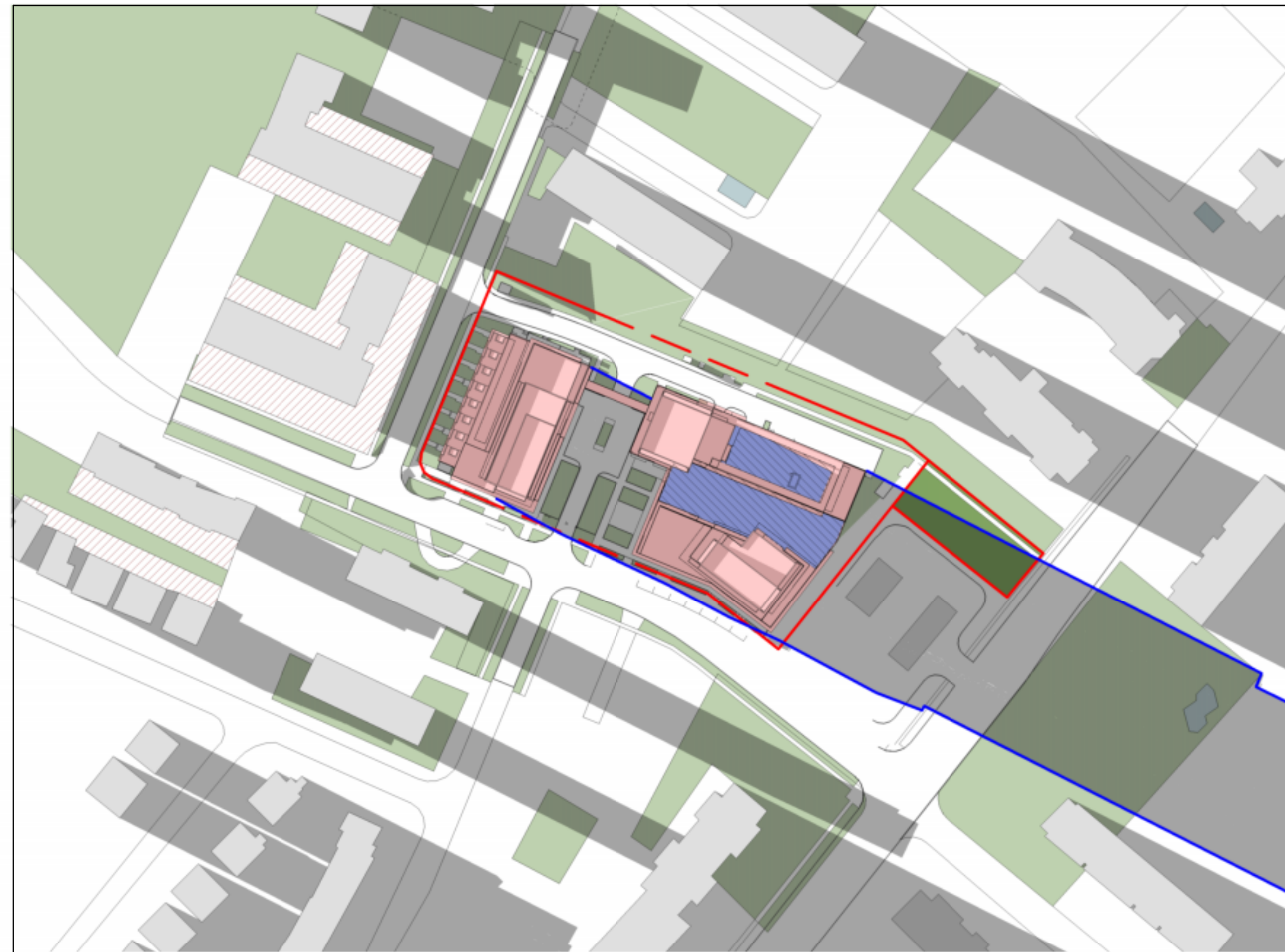
JUNE 21 AT 17.20  
1 : 1600

TOTAL SHARED OUTDOOR AMENITY AREA: 1,927 m<sup>2</sup>  
TOTAL AREA OF SUNSHINE AT THIS TIME: 584 m<sup>2</sup>  
AMENITY LEVEL 2: 551 m<sup>2</sup>  
AMENITY LEVEL 6: 33 m<sup>2</sup>



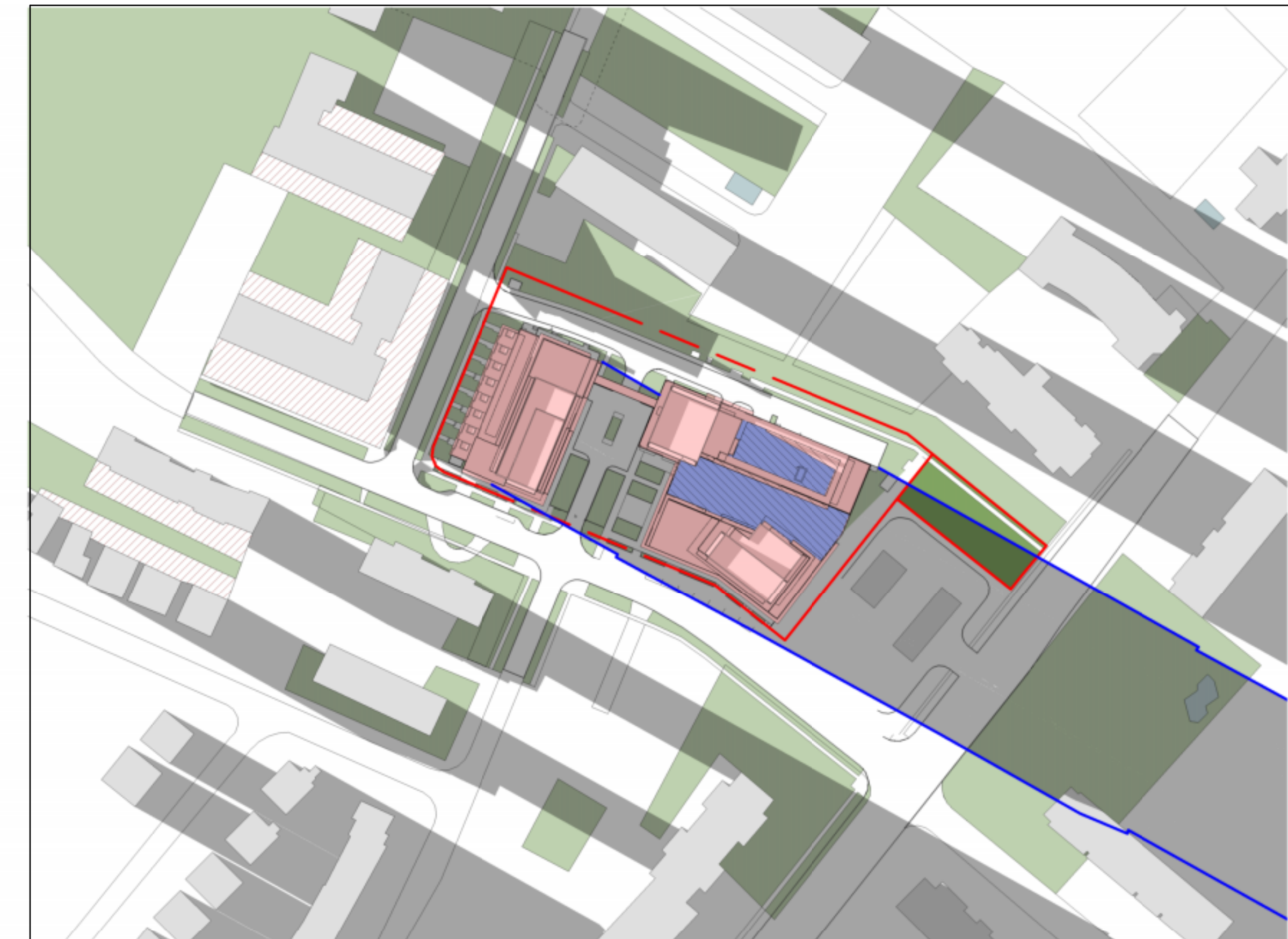
JUNE 21 AT 18.20  
1 : 1600

TOTAL SHARED OUTDOOR AMENITY AREA: 1,927 m<sup>2</sup>  
TOTAL AREA OF SUNSHINE AT THIS TIME: 0 m<sup>2</sup>  
AMENITY LEVEL 2: 0 m<sup>2</sup>  
AMENITY LEVEL 6: 0 m<sup>2</sup>



JUNE 21 AT 19.20  
1 : 1600

TOTAL SHARED OUTDOOR AMENITY AREA: 1,927 m<sup>2</sup>  
TOTAL AREA OF SUNSHINE AT THIS TIME: 45 m<sup>2</sup>  
AMENITY LEVEL 2: 0 m<sup>2</sup>  
AMENITY LEVEL 6: 45 m<sup>2</sup>



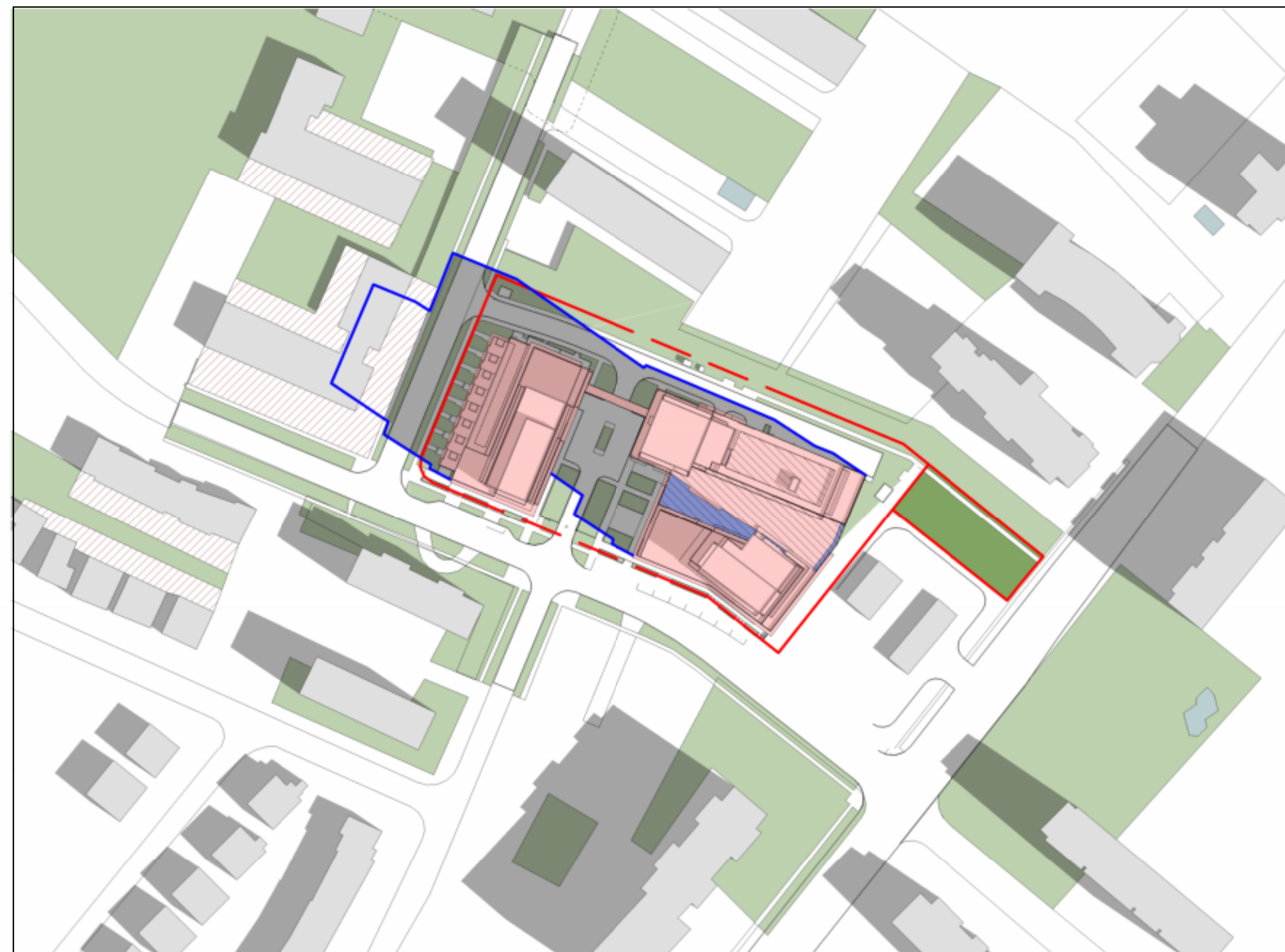
JUNE 21 AT 19.33  
1 : 1600

TOTAL SHARED OUTDOOR AMENITY AREA: 1,927 m<sup>2</sup>  
TOTAL AREA OF SUNSHINE AT THIS TIME: 73 m<sup>2</sup>  
AMENITY LEVEL 2: 0 m<sup>2</sup>  
AMENITY LEVEL 6: 73 m<sup>2</sup>



SEPTEMBER 21 AT 8.35  
1 : 1600

TOTAL SHARED OUTDOOR AMENITY AREA: 1,927 m<sup>2</sup>  
TOTAL AREA OF SUNSHINE AT THIS TIME: 1,692 m<sup>2</sup>  
AMENITY LEVEL 2: 1,081 m<sup>2</sup>  
AMENITY LEVEL 6: 611 m<sup>2</sup>



SEPTEMBER 21 AT 9.12  
1 : 1600

TOTAL SHARED OUTDOOR AMENITY AREA: 1,927 m<sup>2</sup>  
TOTAL AREA OF SUNSHINE AT THIS TIME: 1,571 m<sup>2</sup>  
AMENITY LEVEL 2: 960 m<sup>2</sup>  
AMENITY LEVEL 6: 611 m<sup>2</sup>



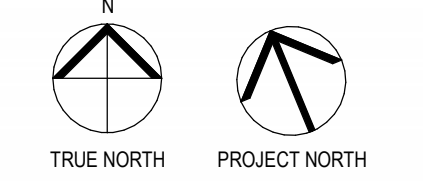
SEPTEMBER 21 AT 10.12  
1 : 1600

TOTAL SHARED OUTDOOR AMENITY AREA: 1,927 m<sup>2</sup>  
TOTAL AREA OF SUNSHINE AT THIS TIME: 1,278 m<sup>2</sup>  
AMENITY LEVEL 2: 667 m<sup>2</sup>  
AMENITY LEVEL 6: 611 m<sup>2</sup>

**SHADOW STUDY LEGEND**  
EXISTING BUILDINGS  
PROPOSED DEVELOPMENT  
PROPOSED DEVELOPMENT SHADOWS  
GREEN SPACES  
POOLS

**OUTDOOR AMENITY AREAS**  
LEVEL 2 OUTDOOR AMENITY: 1,316 m<sup>2</sup>  
LEVEL 6 OUTDOOR AMENITY: 611 m<sup>2</sup>  
TOTAL SHARED OUTDOOR AMENITY AREA: 1,927 m<sup>2</sup>

**SUN ACCESS FACTOR**  
SUN FACTOR = AS(AVE) / AT  
AVG. AREA OF SUNSHINE FOR JUNE = 1,087 m<sup>2</sup>  
SUN FACTOR = 0.56  
AVG. AREA OF SUNSHINE FOR SEPTEMBER = 866 m<sup>2</sup>  
SUN FACTOR = 0.45  
AVG. AREA OF SUNSHINE FOR DECEMBER = 620 m<sup>2</sup>  
SUN FACTOR = 0.32



No.	DATE	ISSUED FOR



ALL DRAWINGS ARE THE PROPERTY OF ONESPACE AND THEY ARE NOT TO BE REPRODUCED, COPIED, OR TRANSMITTED IN ANY FORM OR BY ANY MEANS, ELECTRONIC OR MECHANICAL, INCLUDING PHOTOCOPYING, RECORDING, OR BY ANY INFORMATION STORAGE AND RETRIEVAL SYSTEM, WITHOUT THE WRITTEN PERMISSION OF ONESPACE.

CLIENT  
Forest Glen Shopping Centre Ltd. 3427 Fieldgate Dr., Mississauga ON, L4X 2J4

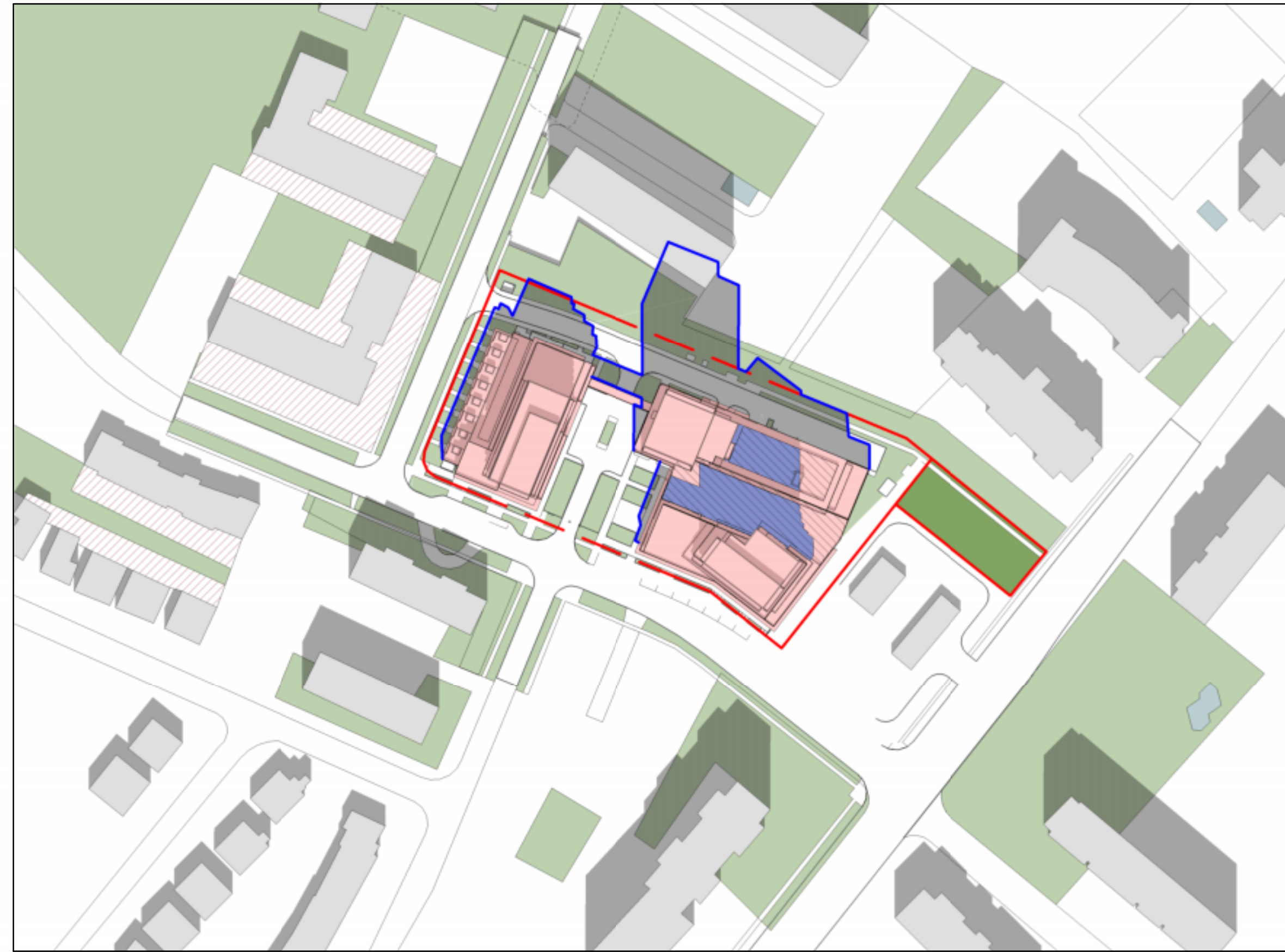
3403-3445 Fieldgate Drive Mississauga, ON

DRAWING  
Shadow Studies

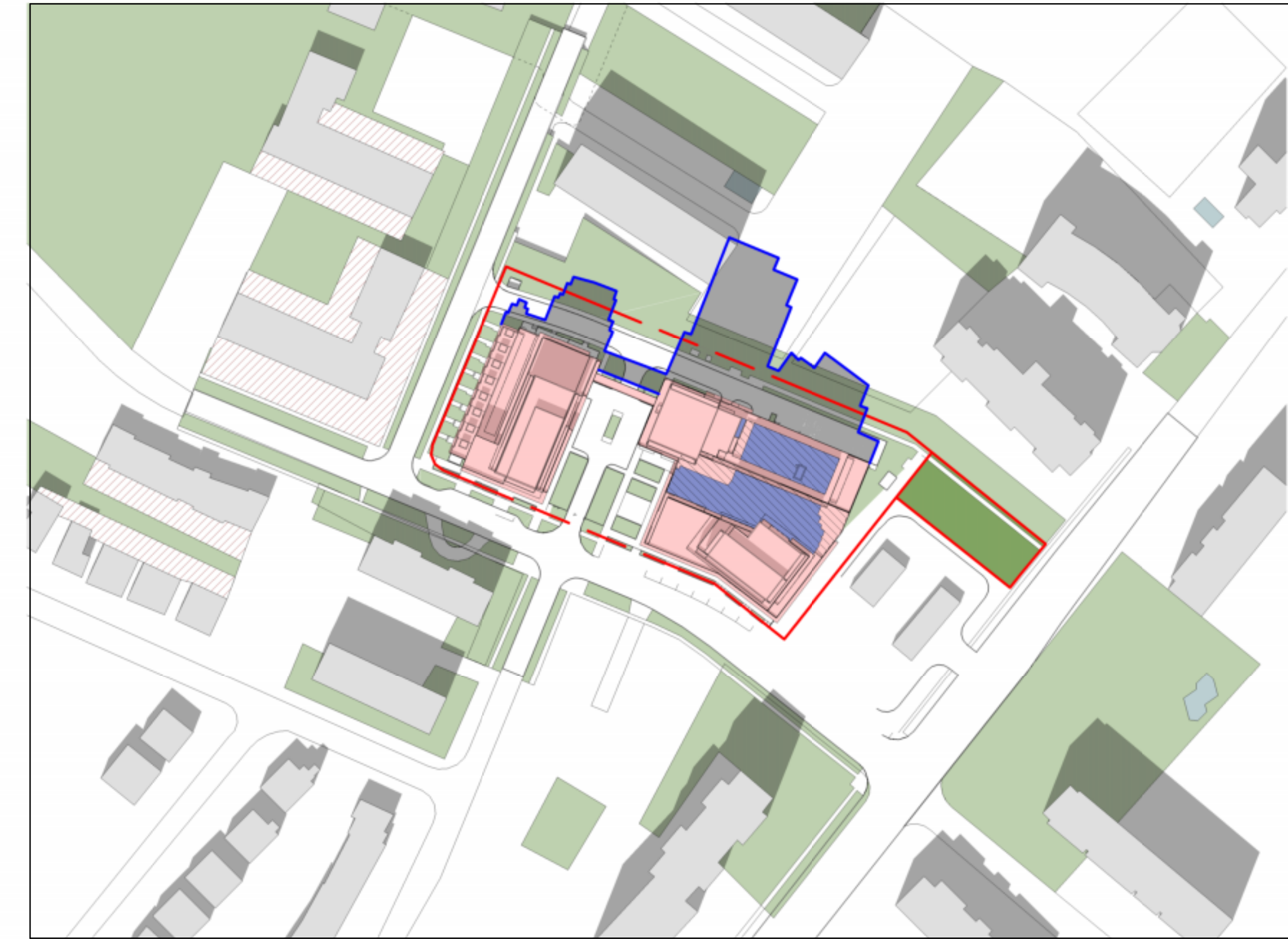
PROJECT NUMBER	DATE
23063	20 AUG 2024
SCALE	PLOTTED DATE
As indicated	20/08/2024 1:52:56 PM



SEPTEMBER 21 AT 11.12  
1 : 1600  
TOTAL SHARED OUTDOOR AMENITY AREA: 1,927 m<sup>2</sup>  
TOTAL AREA OF SUNSHINE AT THIS TIME: 936 m<sup>2</sup>  
AMENITY LEVEL 2: 469 m<sup>2</sup>  
AMENITY LEVEL 6: 467 m<sup>2</sup>



SEPTEMBER 21 AT 12.12  
1 : 1600  
TOTAL SHARED OUTDOOR AMENITY AREA: 1,927 m<sup>2</sup>  
TOTAL AREA OF SUNSHINE AT THIS TIME: 833 m<sup>2</sup>  
AMENITY LEVEL 2: 409 m<sup>2</sup>  
AMENITY LEVEL 6: 424 m<sup>2</sup>



SEPTEMBER 21 AT 13.12  
1 : 1600  
TOTAL SHARED OUTDOOR AMENITY AREA: 1,927 m<sup>2</sup>  
TOTAL AREA OF SUNSHINE AT THIS TIME: 430 m<sup>2</sup>  
AMENITY LEVEL 2: 386 m<sup>2</sup>  
AMENITY LEVEL 6: 44 m<sup>2</sup>



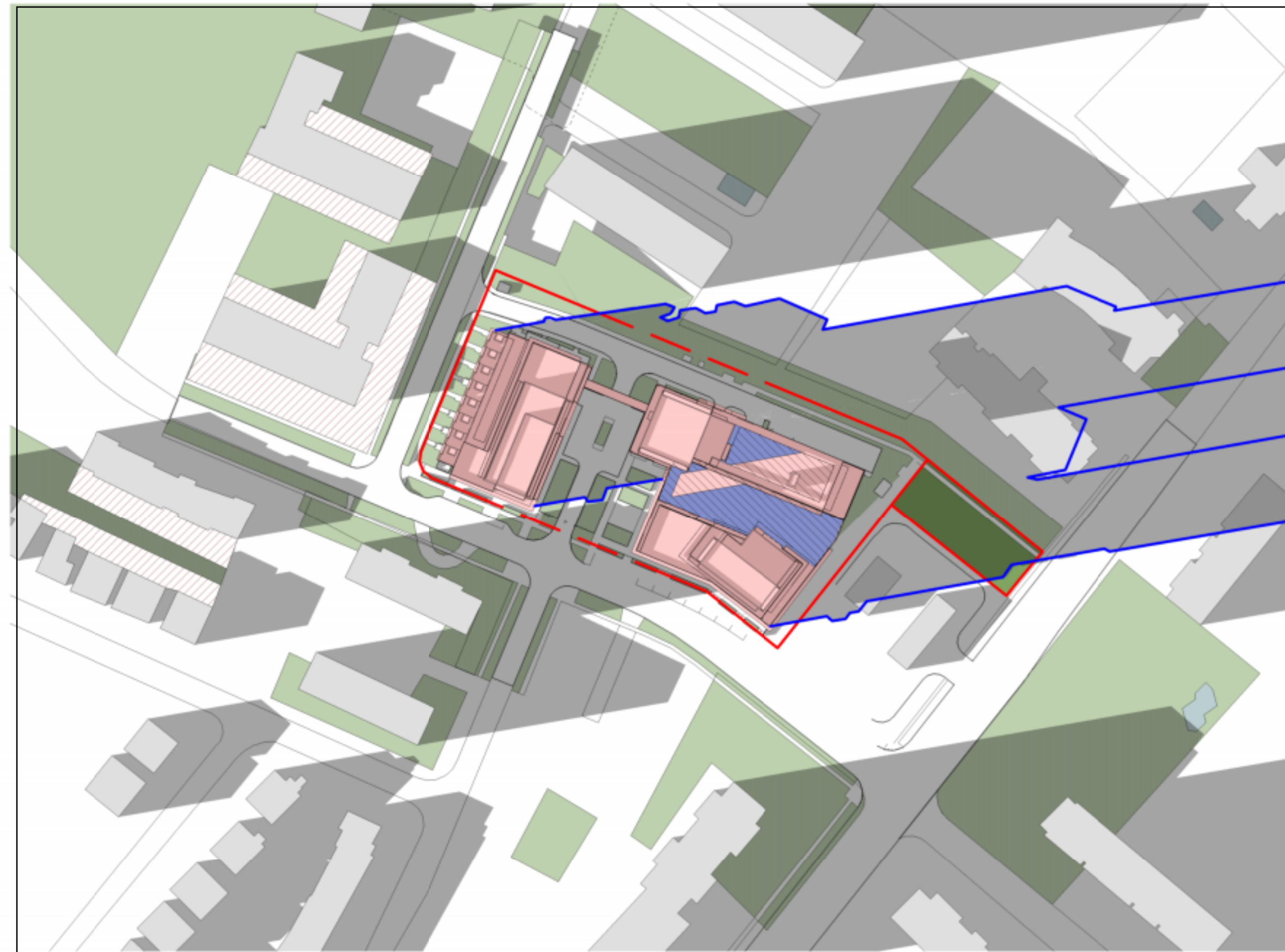
SEPTEMBER 21 AT 14.12  
1 : 1600  
TOTAL SHARED OUTDOOR AMENITY AREA: 1,927 m<sup>2</sup>  
TOTAL AREA OF SUNSHINE AT THIS TIME: 540 m<sup>2</sup>  
AMENITY LEVEL 2: 292 m<sup>2</sup>  
AMENITY LEVEL 6: 248 m<sup>2</sup>



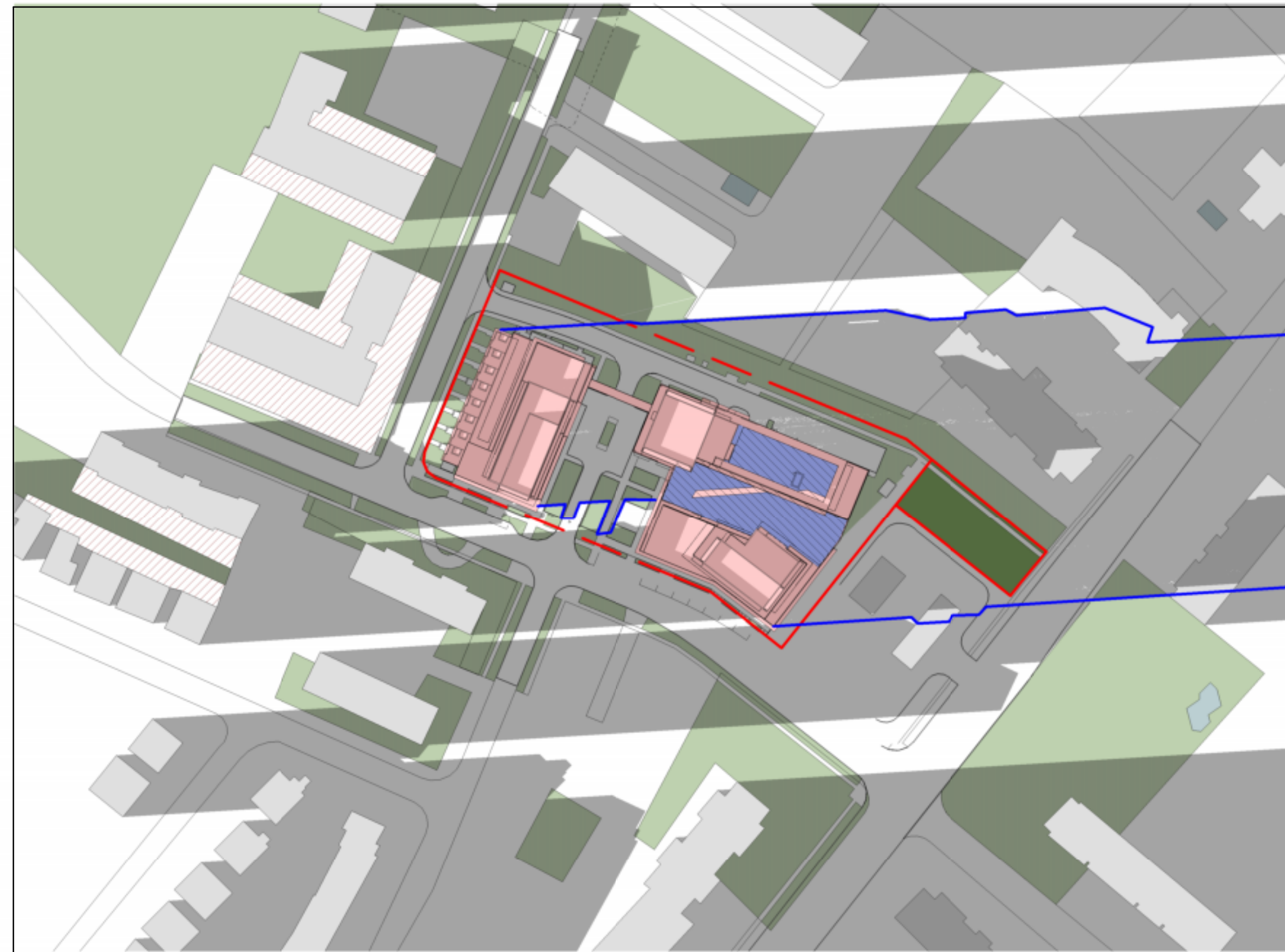
SEPTEMBER 21 AT 15.12  
1 : 1600  
TOTAL SHARED OUTDOOR AMENITY AREA: 1,927 m<sup>2</sup>  
TOTAL AREA OF SUNSHINE AT THIS TIME: 650 m<sup>2</sup>  
AMENITY LEVEL 2: 240 m<sup>2</sup>  
AMENITY LEVEL 6: 410 m<sup>2</sup>



SEPTEMBER 21 AT 16.12  
1 : 1600  
TOTAL SHARED OUTDOOR AMENITY AREA: 1,927 m<sup>2</sup>  
TOTAL AREA OF SUNSHINE AT THIS TIME: 733 m<sup>2</sup>  
AMENITY LEVEL 2: 241 m<sup>2</sup>  
AMENITY LEVEL 6: 492 m<sup>2</sup>



SEPTEMBER 21 AT 17.12  
1 : 1600  
TOTAL SHARED OUTDOOR AMENITY AREA: 1,927 m<sup>2</sup>  
TOTAL AREA OF SUNSHINE AT THIS TIME: 665 m<sup>2</sup>  
AMENITY LEVEL 2: 288 m<sup>2</sup>  
AMENITY LEVEL 6: 377 m<sup>2</sup>



SEPTEMBER 21 AT 17.48  
1 : 1600  
TOTAL SHARED OUTDOOR AMENITY AREA: 1,927 m<sup>2</sup>  
TOTAL AREA OF SUNSHINE AT THIS TIME: 196 m<sup>2</sup>  
AMENITY LEVEL 2: 189 m<sup>2</sup>  
AMENITY LEVEL 6: 7 m<sup>2</sup>

**SHADOW STUDY LEGEND**

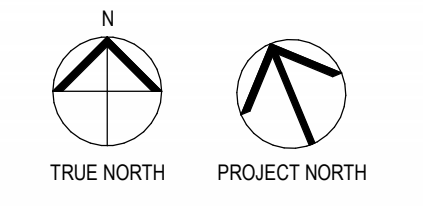
	EXISTING BUILDINGS
	PROPOSED DEVELOPMENT
	PROPOSED DEVELOPMENT SHADOWS
	GREEN SPACES
	POOLS

**OUTDOOR AMENITY AREAS**

LEVEL 2 OUTDOOR AMENITY:	1,316 m <sup>2</sup>
LEVEL 6 OUTDOOR AMENITY:	611 m <sup>2</sup>
TOTAL SHARED OUTDOOR AMENITY AREA:	1,927 m <sup>2</sup>

**SUN ACCESS FACTOR**  
SUN FACTOR = AS(AVE) / AT

AVG. AREA OF SUNSHINE FOR JUNE = 1,057 m <sup>2</sup>	SUN FACTOR = 0.56
AVG. AREA OF SUNSHINE FOR SEPTEMBER = 866 m <sup>2</sup>	SUN FACTOR = 0.45
AVG. AREA OF SUNSHINE FOR DECEMBER = 620 m <sup>2</sup>	SUN FACTOR = 0.32



No.	DATE	ISSUED



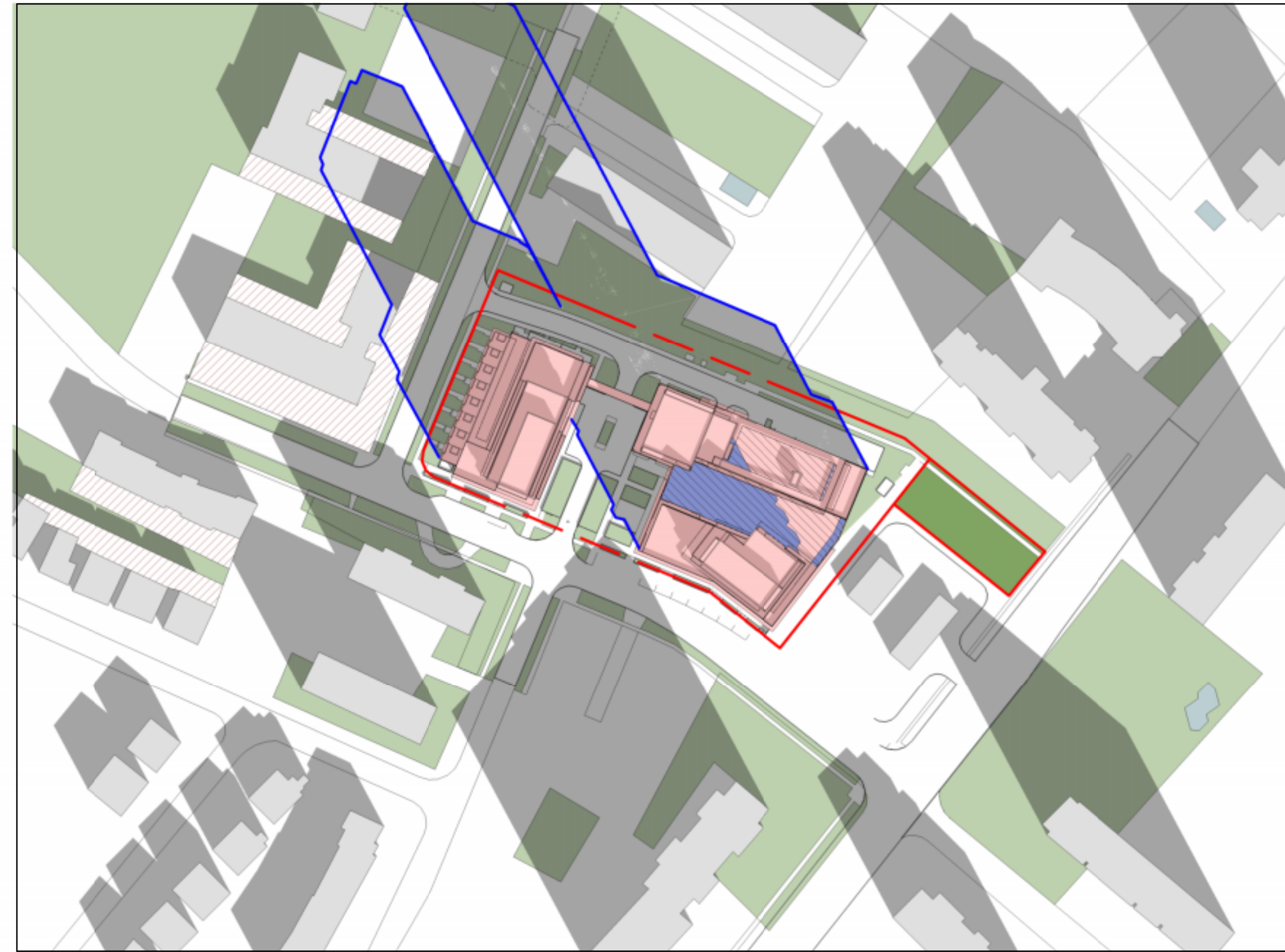
ALL DRAWINGS ARE THE PROPERTY OF ONESPACE AND THEY ARE NOT TO BE REPRODUCED OR COPIED IN ANY MANNER WITHOUT WRITTEN CONSENT FROM ONESPACE.  
DRAWINGS ARE INTENDED TO CONVEY SCOPE OF WORK AND RESOLVE MATERIALS AND PRODUCTS.  
ALL CONSTRUCTION SHALL ACCORD TO BEST CONSTRUCTION PRACTICE AND CONFORM TO ALL APPLICABLE CODES AND REGULATIONS.

CLIENT  
Forest Glen Shopping Centre Ltd.  
3427 Fieldgate Dr.,  
Mississauga, ON, L4X 2J4  
ADDRESS

3403-3445 Fieldgate Drive  
Mississauga, ON

DRAWING  
Shadow Studies

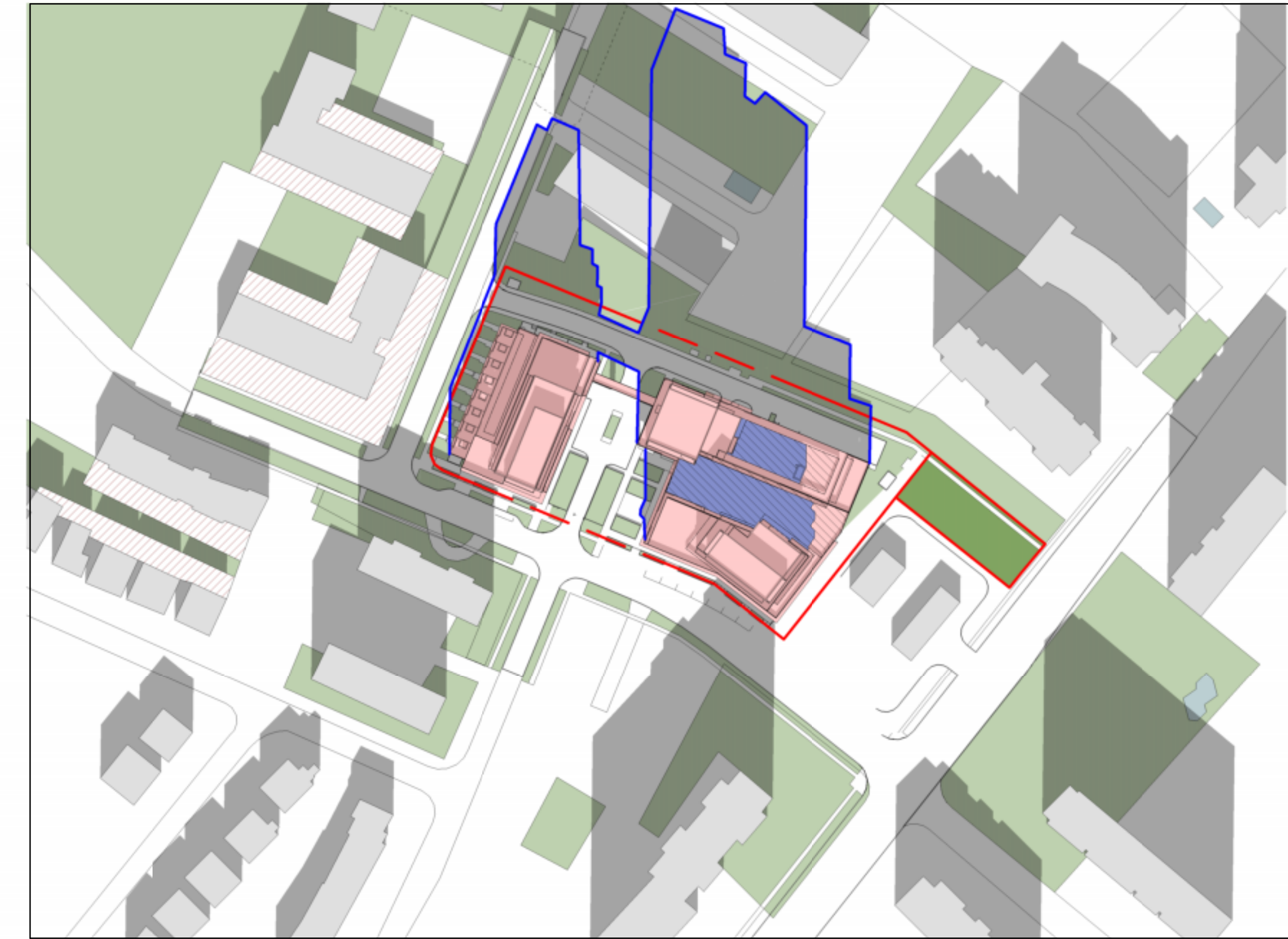
PROJECT NUMBER	DATE
23063	20 AUG 2024
SCALE	PLOTTED DATE
As indicated	20/08/2024 1:54:26 PM



DECEMBER 21 AT 9.19  
1 : 1600  
TOTAL SHARED OUTDOOR AMENITY AREA: 1,927 m<sup>2</sup>  
TOTAL AREA OF SUNSHINE AT THIS TIME: 975 m<sup>2</sup>  
AMENITY LEVEL 2: 416 m<sup>2</sup>  
AMENITY LEVEL 6: 559 m<sup>2</sup>



DECEMBER 21 AT 10.17  
1 : 1600  
TOTAL SHARED OUTDOOR AMENITY AREA: 1,927 m<sup>2</sup>  
TOTAL AREA OF SUNSHINE AT THIS TIME: 732 m<sup>2</sup>  
AMENITY LEVEL 2: 382 m<sup>2</sup>  
AMENITY LEVEL 6: 350 m<sup>2</sup>



DECEMBER 21 AT 11.17  
1 : 1600  
TOTAL SHARED OUTDOOR AMENITY AREA: 1,927 m<sup>2</sup>  
TOTAL AREA OF SUNSHINE AT THIS TIME: 487 m<sup>2</sup>  
AMENITY LEVEL 2: 319 m<sup>2</sup>  
AMENITY LEVEL 6: 168 m<sup>2</sup>



DECEMBER 21 AT 12.17  
1 : 1600  
TOTAL SHARED OUTDOOR AMENITY AREA: 1,927 m<sup>2</sup>  
TOTAL AREA OF SUNSHINE AT THIS TIME: 311 m<sup>2</sup>  
AMENITY LEVEL 2: 265 m<sup>2</sup>  
AMENITY LEVEL 6: 46 m<sup>2</sup>



DECEMBER 21 AT 13.17  
1 : 1600  
TOTAL SHARED OUTDOOR AMENITY AREA: 1,927 m<sup>2</sup>  
TOTAL AREA OF SUNSHINE AT THIS TIME: 318 m<sup>2</sup>  
AMENITY LEVEL 2: 215 m<sup>2</sup>  
AMENITY LEVEL 6: 103 m<sup>2</sup>



DECEMBER 21 AT 14.17  
1 : 1600  
TOTAL SHARED OUTDOOR AMENITY AREA: 1,927 m<sup>2</sup>  
TOTAL AREA OF SUNSHINE AT THIS TIME: 266 m<sup>2</sup>  
AMENITY LEVEL 2: 140 m<sup>2</sup>  
AMENITY LEVEL 6: 126 m<sup>2</sup>

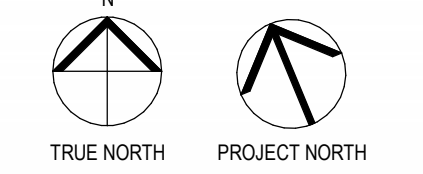


DECEMBER 21 AT 15.15  
1 : 1600  
TOTAL SHARED OUTDOOR AMENITY AREA: 1,927 m<sup>2</sup>  
TOTAL AREA OF SUNSHINE AT THIS TIME: 1,248 m<sup>2</sup>  
AMENITY LEVEL 2: 637 m<sup>2</sup>  
AMENITY LEVEL 6: 611 m<sup>2</sup>

**SHADOW STUDY LEGEND**

**OUTDOOR AMENITY AREAS**  
 LEVEL 2 OUTDOOR AMENITY: 1,316 m<sup>2</sup>  
 LEVEL 6 OUTDOOR AMENITY: 611 m<sup>2</sup>  
 TOTAL SHARED OUTDOOR AMENITY AREA: 1,927 m<sup>2</sup>

**SUN ACCESS FACTOR**  
 SUN FACTOR = AS(AVE) / AT  
 AVG. AREA OF SUNSHINE FOR JUNE = 1,087 m<sup>2</sup>  
 SUN FACTOR = 0.56  
 AVG. AREA OF SUNSHINE FOR SEPTEMBER = 866 m<sup>2</sup>  
 SUN FACTOR = 0.45  
 AVG. AREA OF SUNSHINE FOR DECEMBER = 620 m<sup>2</sup>  
 SUN FACTOR = 0.32



NO.	DATE	ISSUED FOR



ALL DRAWINGS ARE THE PROPERTY OF ONESPACE AND THEY ARE NOT TO BE REPRODUCED OR COPIED IN ANY MANNER WITHOUT THE WRITTEN CONSENT FROM ONESPACE.  
 DRAWINGS ARE INTENDED TO CONVEY SCOPE OF WORK AND RESOLVE MATERIALS AND PRODUCTS.  
 ALL CONSTRUCTION SHALL ACCORDING TO BEST CONSTRUCTION PRACTICE AND ACCORDING TO THE ONTARIO REGULATING CODE IN EFFECT AT THE TIME.

CLIENT  
 Forest Glen Shopping Centre Ltd. 3427 Fieldgate Dr., Mississauga ON, L4X 2J4  
 ADDRESS

3403-3445 Fieldgate Drive  
 Mississauga, ON

DRAWING  
 Shadow Studies

PROJECT NUMBER	DATE
23063	20 AUG 2024

SCALE

As indicated

20/08/2024 1:55:48 PM